



Parks  
Canada

Parcs  
Canada



# MB SOUTH – FIRE AND LIFE SAFETY EQUIPMENT INSPECTIONS AND MAINTENANCE

## ANNEX A: SITE MAPS

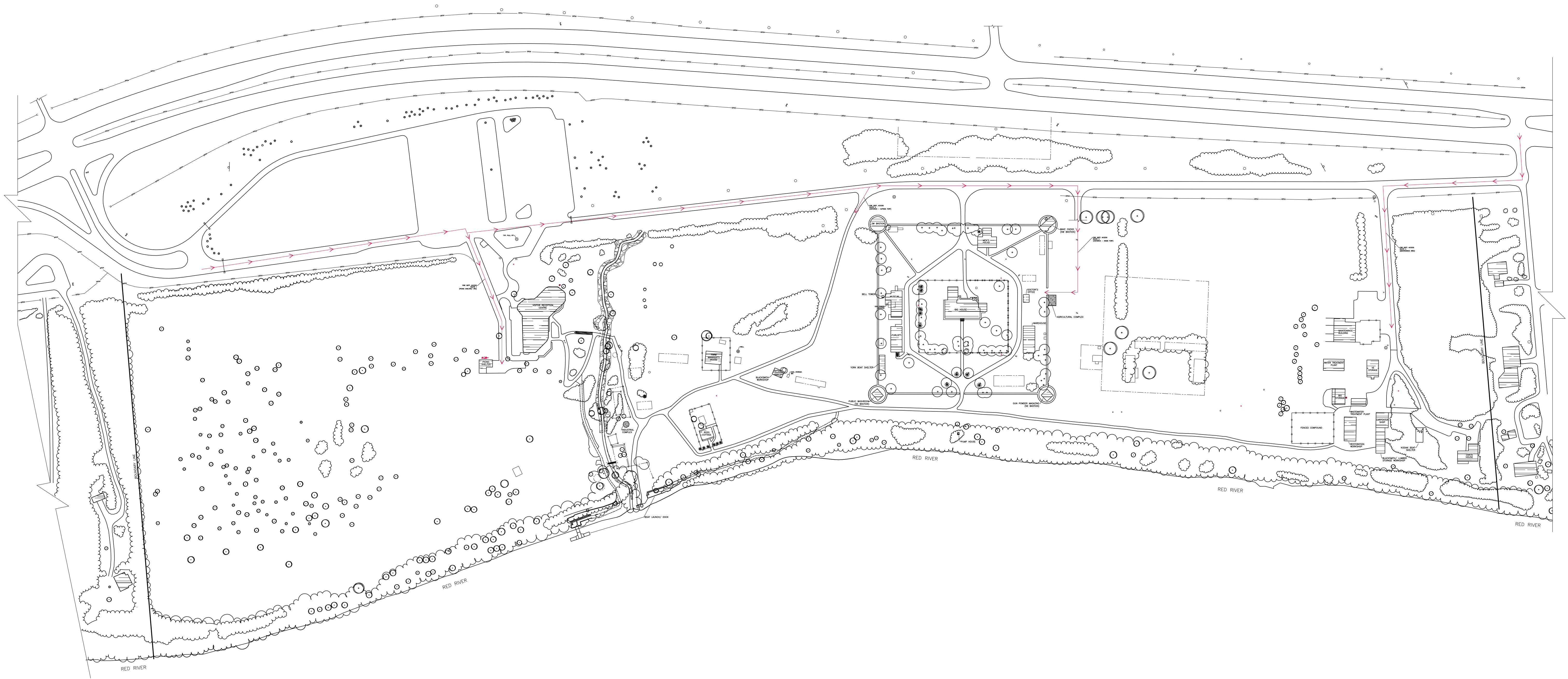
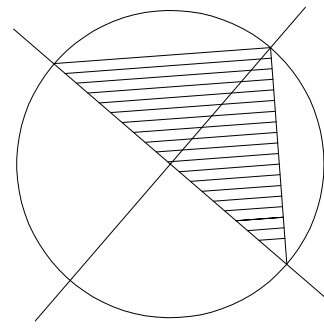


Parks  
Canada

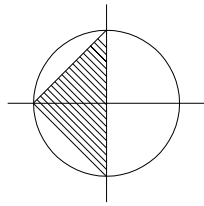
Parcs  
Canada






## LOWER FORT GARRY NHS

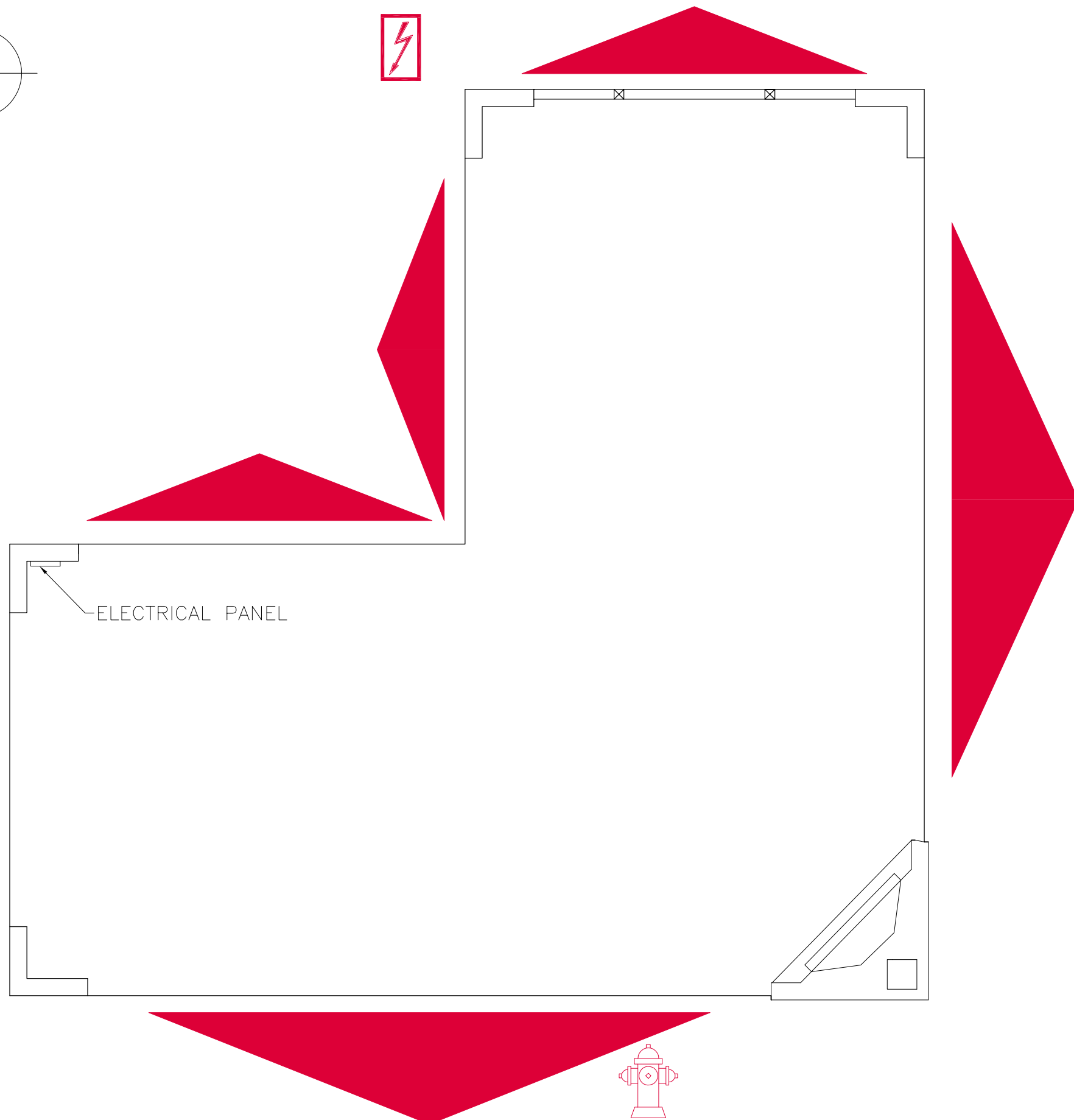


SYMBOL LEGEND			
	ELECTRIC CONTROL – MAIN SITE UNIT		GATE
	FIRE DEPARTMENT ACCESS PATHWAY		HYDRO POLE
	FIRE HYDRANT		LIGHT STANDARD
	NATURAL GAS CONTROL – MAIN UNIT		MAN HOLE
	POWER PEDESTAL		RUINS/ ARCHAEOLOGICAL FEATURES
	TRANSFORMER		SIGNS
	WATER SHUTOFF		WELL



SYMBOL LEGEND

	ELECTRIC CONTROL - MAIN UNIT
	EXIT/ ENTRANCE
	FIRE HYDRANT



ELECTRICAL PANEL



LOWER FORT GARRY  
NATIONAL HISTORIC SITE

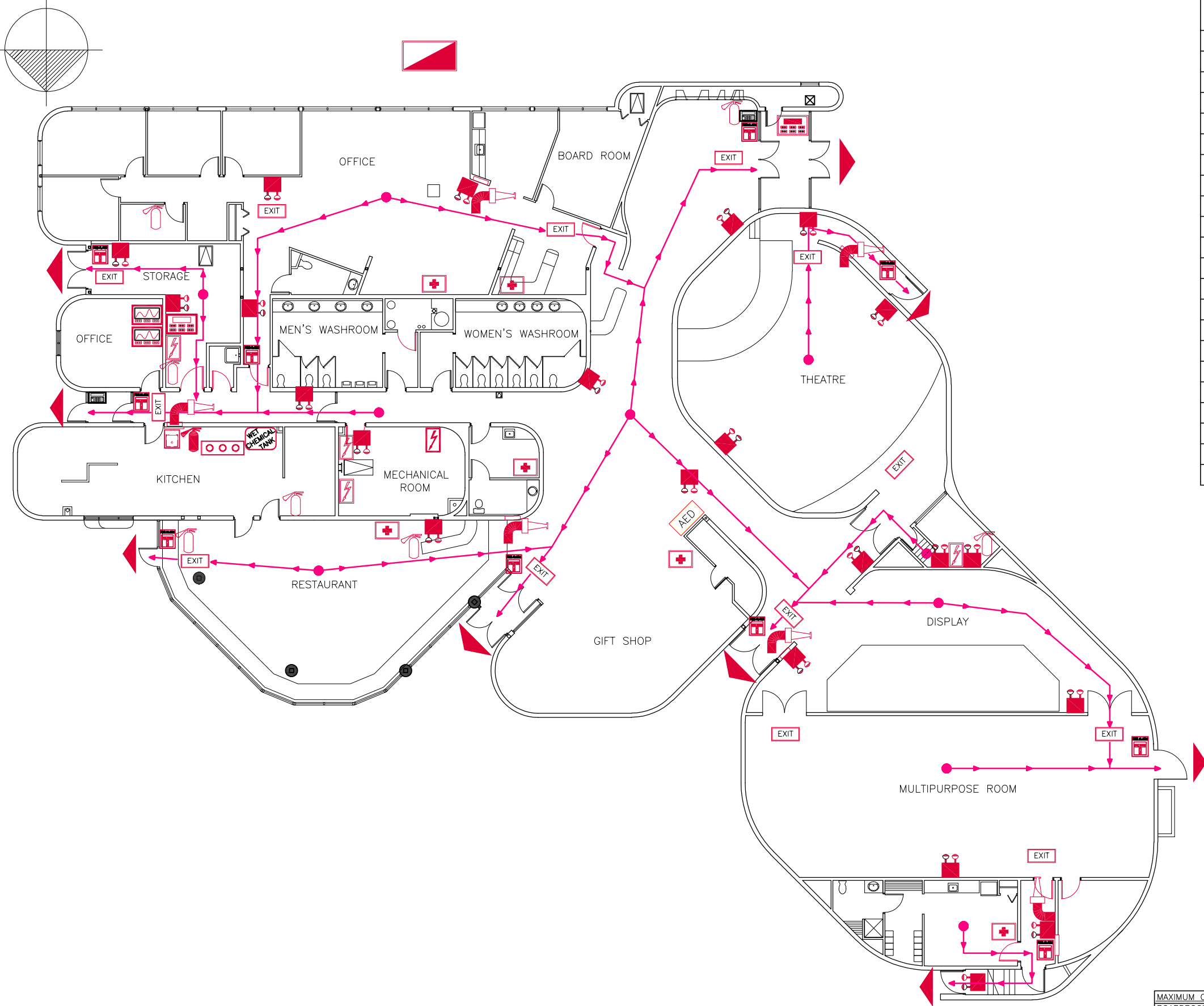
LIEU HISTORIQUE NATIONAL DE  
LOWER FORT GARRY



PARKS CANADA PARCS CANADA

DRAWING TITLE	FIRE AND EMERGENCY EVACUATION PLAN
BUILDING/ FLOOR	PICNIC SHELTER - MAIN FLOOR PLAN

FIRE ALARM SYSTEM ALERTING ZONE	MAXIMUM OCCUPANCY LOAD	DATE
NOT SPECIFIED	268 PERSONS	2021-07-26
	FLOOR AREA (m <sup>2</sup> )	SCALE
	96 m <sup>2</sup>	NOT TO SCALE



SYMBOL LEGEND	
	AED STATION
	"BEST WAY OUT" PATHWAY
	COMMERCIAL COOKING - FIXED EXTINGUISHING SYSTEM
	ELECTRIC CONTROL
	ELECTRIC CONTROL - MAIN UNIT
	EMERGENCY LIGHT UNIT
	EXIT/ ENTRANCE
	EXIT SIGN
	FIRE ALARM - ANNUNCIATOR PANEL - HISTORICS
	FIRE ALARM - MAIN PANEL
	FIRE ALARM - REMOTE PANEL
	FIRE ALARM PULL STATION
	FIRE ALARM PULL STATION - FIXED EXT. SYSTEM
	FIRE HOSE CABINET WITH EXTINGUISHER
	FIRE EXTINGUISHER - TYPE "ABC"
	FIRE EXTINGUISHER - TYPE "K"
	FIRE RATED DOORWAY
	FIRST AID KIT
	INTRUSION ALARM SYSTEM - KEYPAD
	NATURAL GAS CONTROL - MAIN UNIT
	TRANSFORMER
	WET CHEMICAL TANK



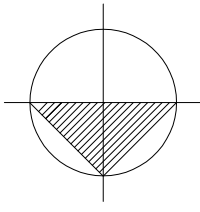
MAXIMUM OCCUPANT LOAD:	
BOARDROOM	10 PERSONS
OFFICE	32 PERSONS
MULTI-PURPOSE ROOM	131 PERSONS
RESTAURANT/DINING ROOM	113 PERSONS
THEATRE	147 PERSONS (INCLUDES 9 WHEELCHAIR POSITIONS)

LOWER FORT GARRY NATIONAL HISTORIC SITE  
 LIEU HISTORIQUE NATIONAL DE LOWER FORT GARRY  
 PARKS CANADA PARCS CANADA

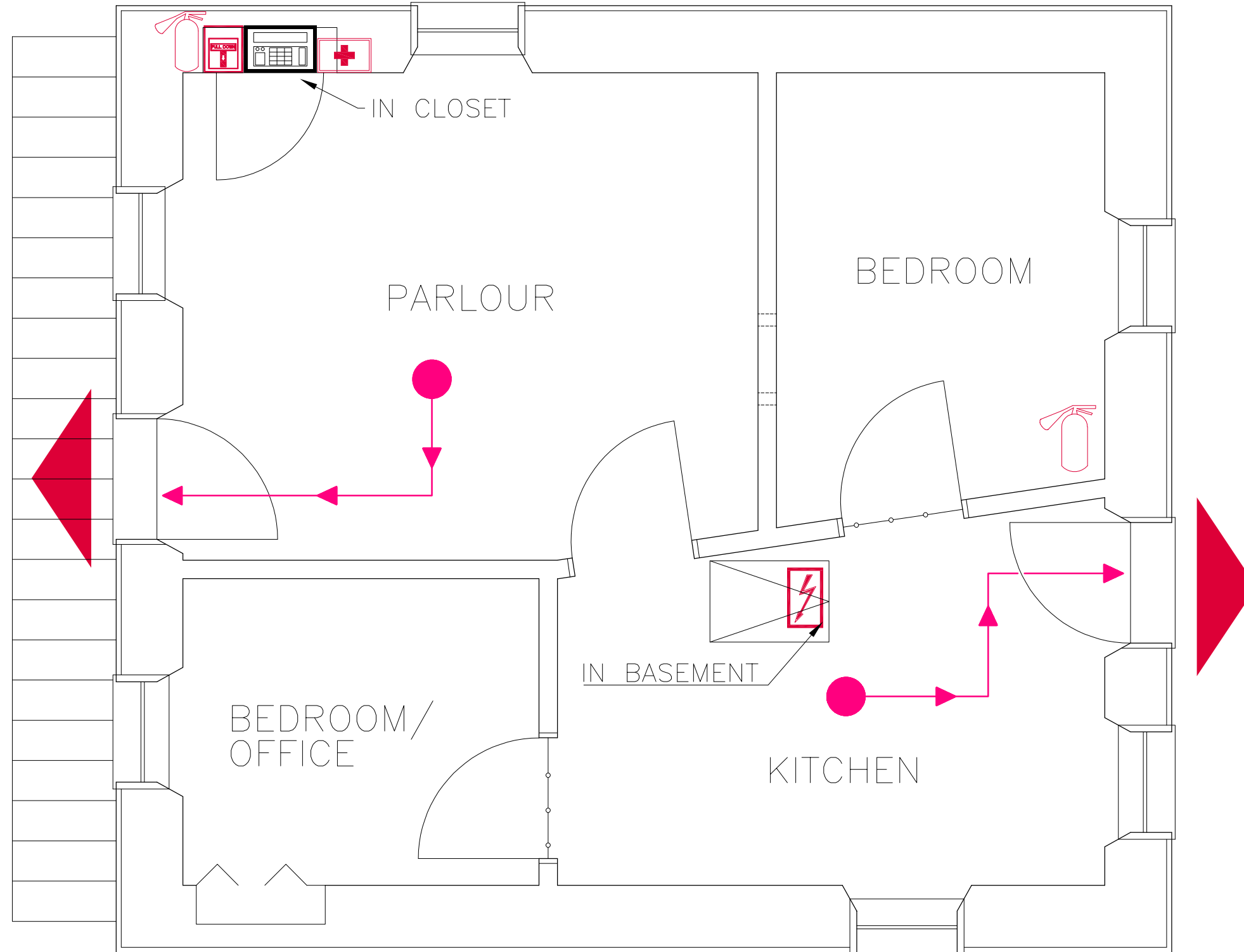
DRAWING TITLE	FIRE AND EMERGENCY EVACUATION PLAN
BUILDING/ FLOOR	VISITOR RECEPTION CENTRE (VRC) - MAIN FLOOR PLAN

FIRE ALARM SYSTEM ALERTING ZONE	NOT SPECIFIED	MAXIMUM OCCUPANCY LOAD	557 PERSONS*	DATE	2021-07-26
		FLOOR AREA (m <sup>2</sup> )	1206 m <sup>2</sup>	SCALE	NOT TO SCALE

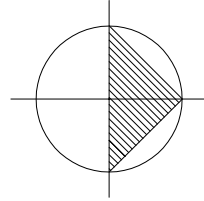




SYMBOL LEGEND	
	BARRIER
	"BEST WAY OUT" PATHWAY
	ELECTRIC CONTROL - MAIN UNIT
	EXIT/ ENTRANCE
	FIRE ALARM PULL STATION
	FIRE EXTINGUISHER
	FIRST AID KIT
	INTRUSION ALARM SYSTEM - KEYPAD

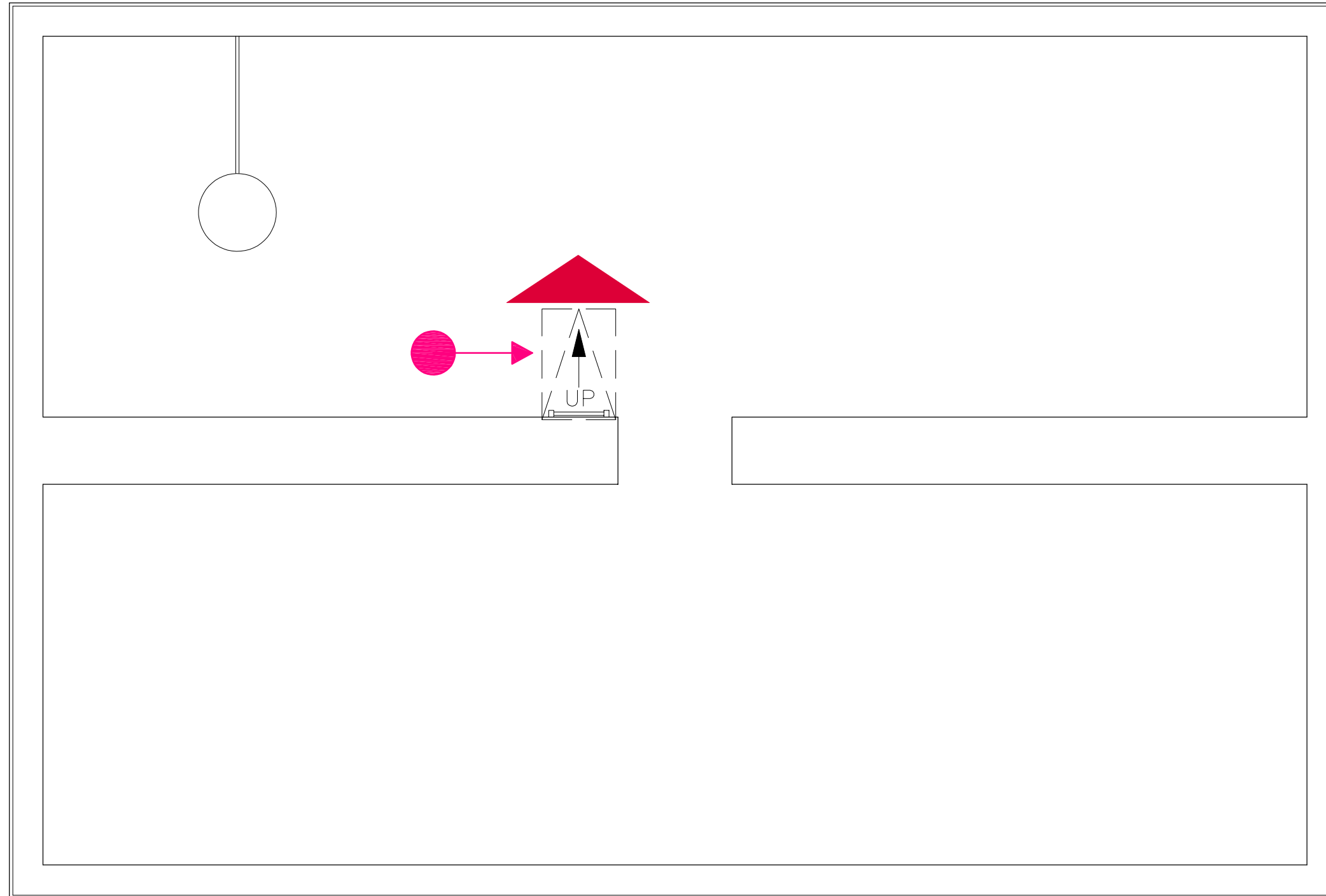


LOWER FORT GARRY NATIONAL HISTORIC SITE PARKS CANADA PARCS CANADA	LIEU HISTORIQUE NATIONAL DE LOWER FORT GARRY	DRAWING TITLE	FIRE ALARM SYSTEM ALERTING ZONE	MAXIMUM OCCUPANCY LOAD	DATE
		FIRE AND EMERGENCY EVACUATION PLAN BUILDING/ FLOOR ROSS COTTAGE – MAIN FLOOR PLAN	NOT SPECIFIED	23 PERSONS NET FLOOR AREA (m <sup>2</sup> ) 26.2 m <sup>2</sup>	2021-07-27 SCALE NOT TO SCALE



SYMBOL LEGEND

	"BEST WAY OUT" PATHWAY
	BARRIER
	EXIT/ ENTRANCE
	FIRE ALARM PULL STATION
	FIRE EXTINGUISHER
	INTRUSION ALARM PANEL



LOWER FORT GARRY  
NATIONAL HISTORIC SITE

LIEU HISTORIQUE NATIONAL DE  
LOWER FORT GARRY



PARKS CANADA  
PARCS CANADA

DRAWING TITLE

FIRE AND EMERGENCY EVACUATION PLAN

BUILDING/ FLOOR

FARM MANAGER'S HOUSE – BASEMENT FLOOR PLAN

FIRE ALARM SYSTEM  
ALERTING ZONE

NOT SPECIFIED

MAXIMUM OCCUPANCY LOAD

2 PERSONS

NET FLOOR AREA (m<sup>2</sup>)

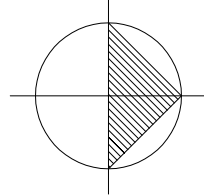
51.7 m<sup>2</sup>

DATE

2021-07-27

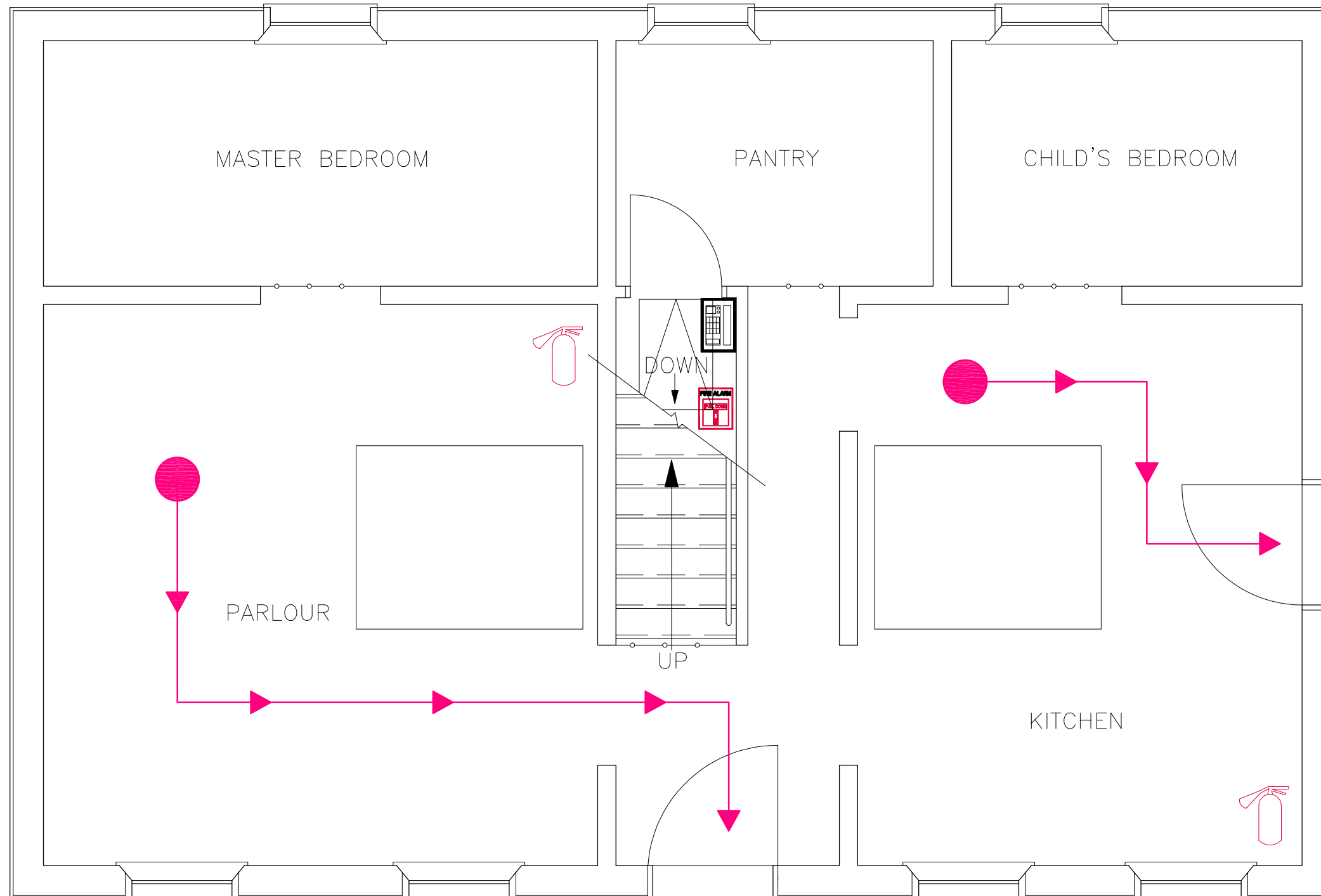
SCALE

NOT TO SCALE



SYMBOL LEGEND

	"BEST WAY OUT" PATHWAY
	BARRIER
	EXIT/ ENTRANCE
	FIRE ALARM PULL STATION
	FIRE EXTINGUISHER
	INTRUSION ALARM PANEL



LOWER FORT GARRY  
NATIONAL HISTORIC SITE

LIEU HISTORIQUE NATIONAL DE  
LOWER FORT GARRY

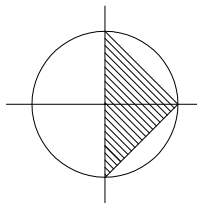


PARKS CANADA  
PARCS CANADA

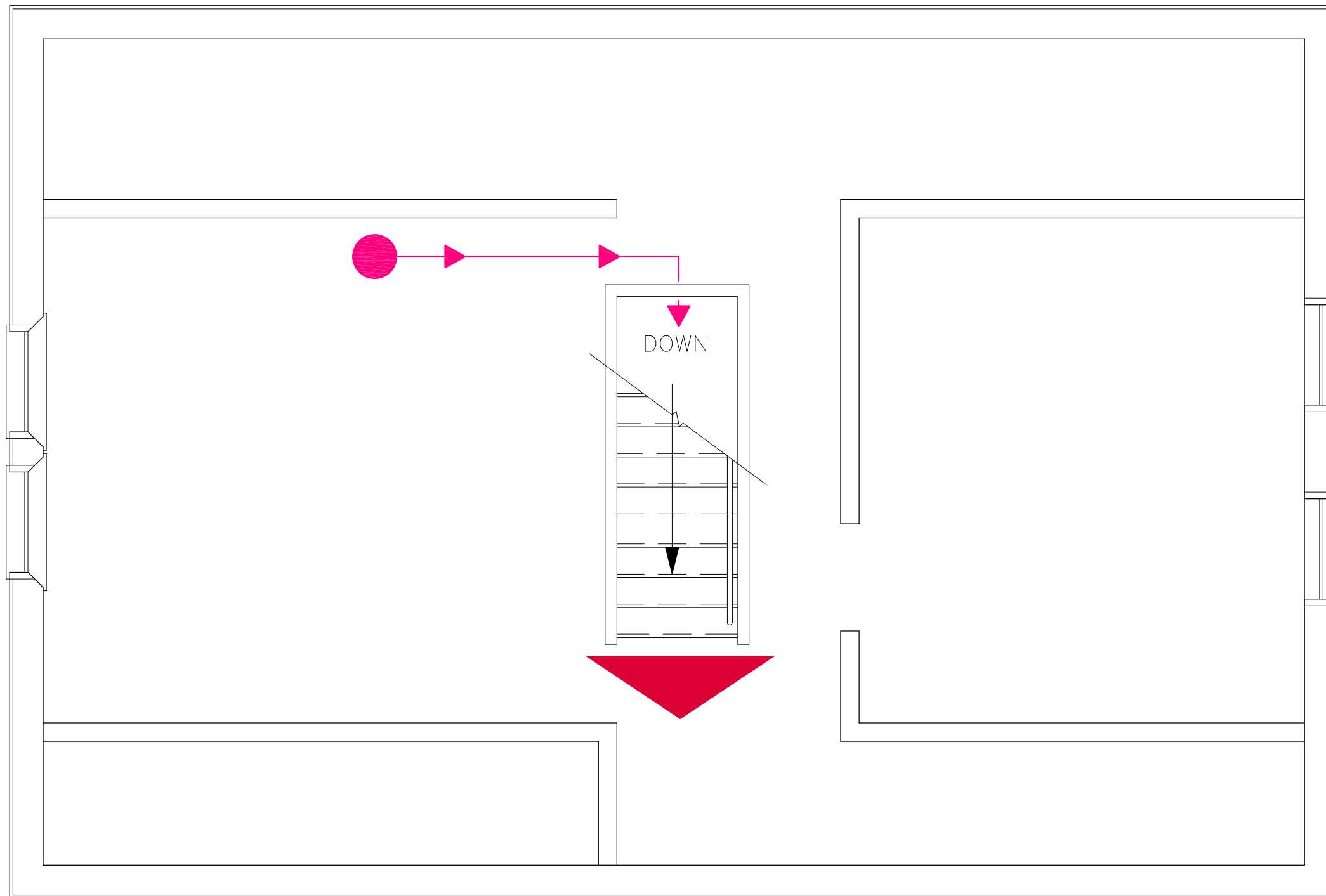
DRAWING TITLE	FIRE AND EMERGENCY EVACUATION PLAN
BUILDING/ FLOOR	FARM MANAGER'S HOUSE – MAIN FLOOR PLAN

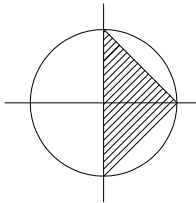
FIRE ALARM SYSTEM ALERTING ZONE	MAXIMUM OCCUPANCY LOAD	DATE
NOT SPECIFIED	27 PERSONS	2021-07-27
	NET FLOOR AREA (m <sup>2</sup> )	SCALE
	30.6 m <sup>2</sup>	NOT TO SCALE



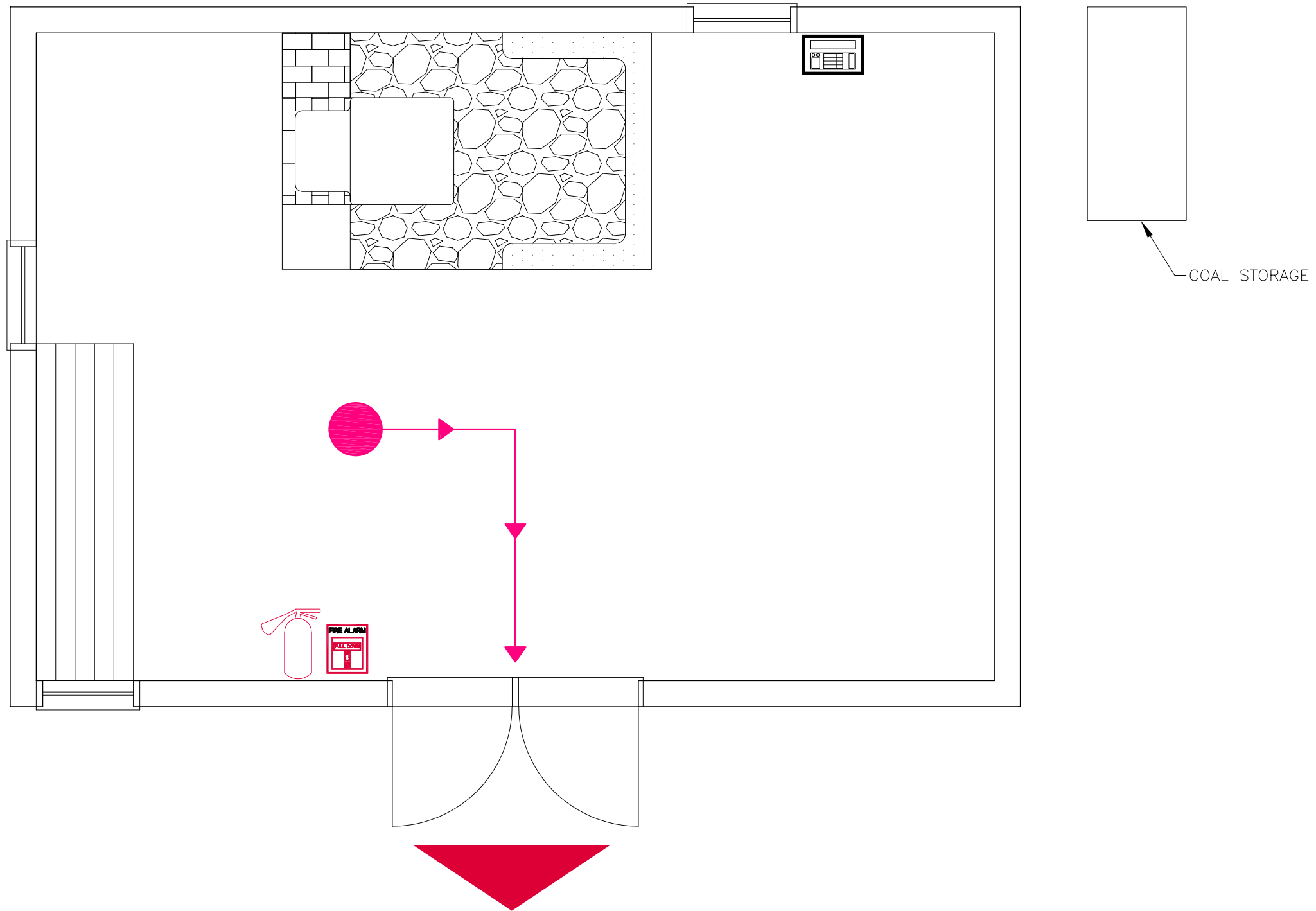


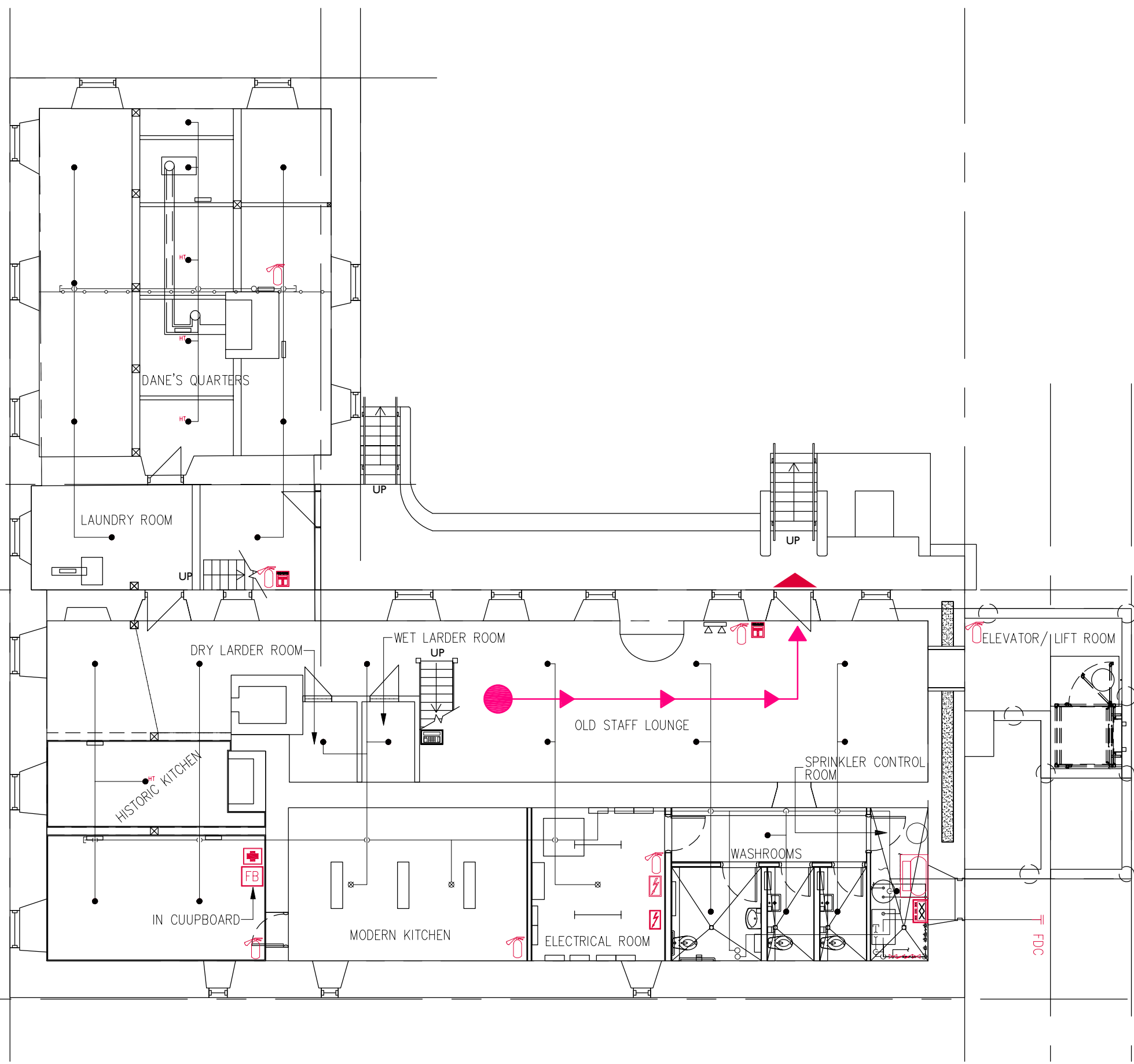
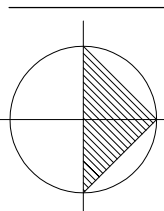
SYMBOL LEGEND	
	"BEST WAY OUT" PATHWAY
	BARRIER
	EXIT/ ENTRANCE
	FIRE ALARM PULL STATION
	FIRE EXTINGUISHER
	INTRUSION ALARM PANEL





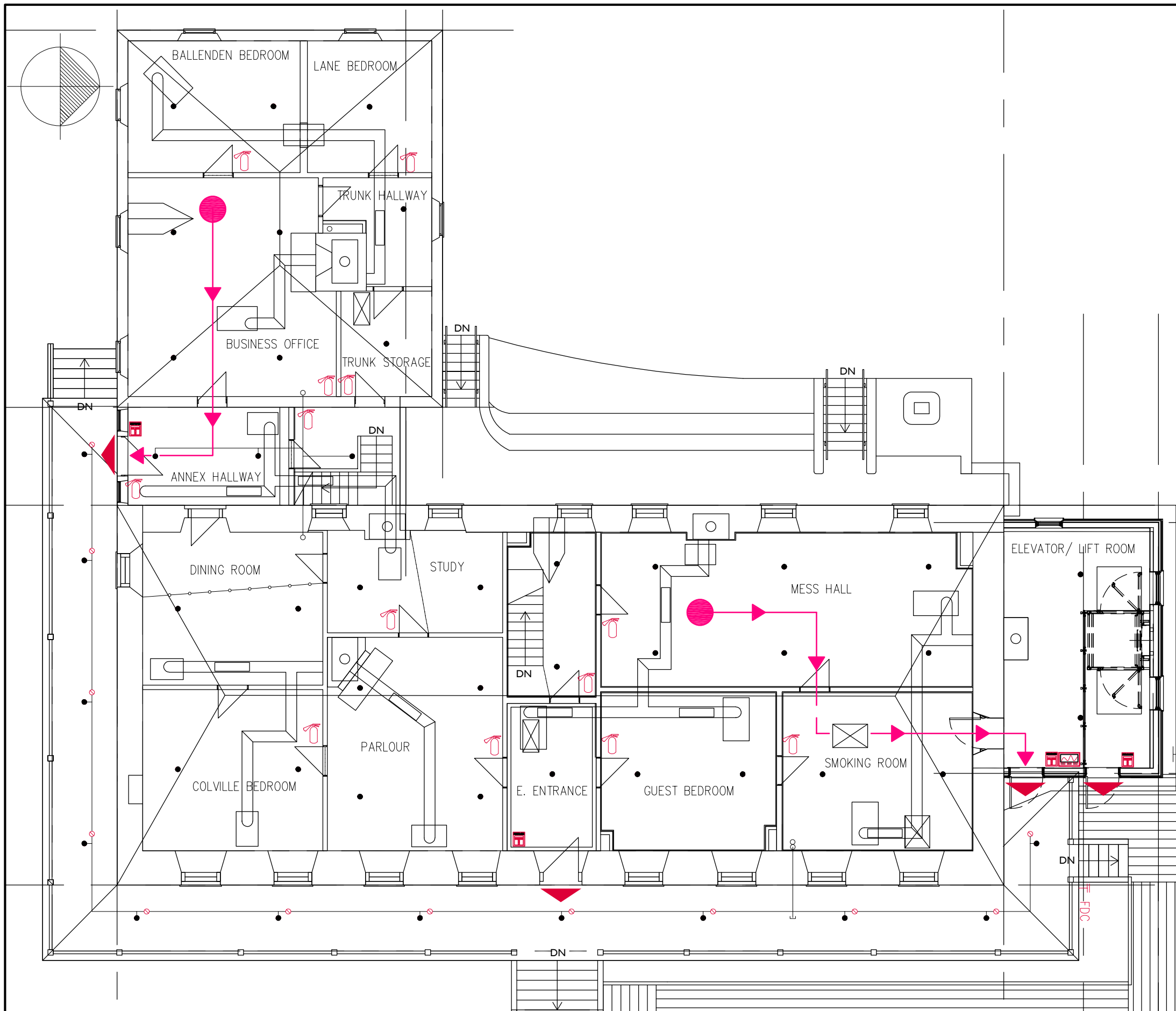
SYMBOL LEGEND	
	"BEST WAY OUT" PATHWAY
	EXIT/ ENTRANCE
	FIRE ALARM PULL STATION
	FIRE EXTINGUISHER
	INTRUSION ALARM SYSTEM - KEYPAD





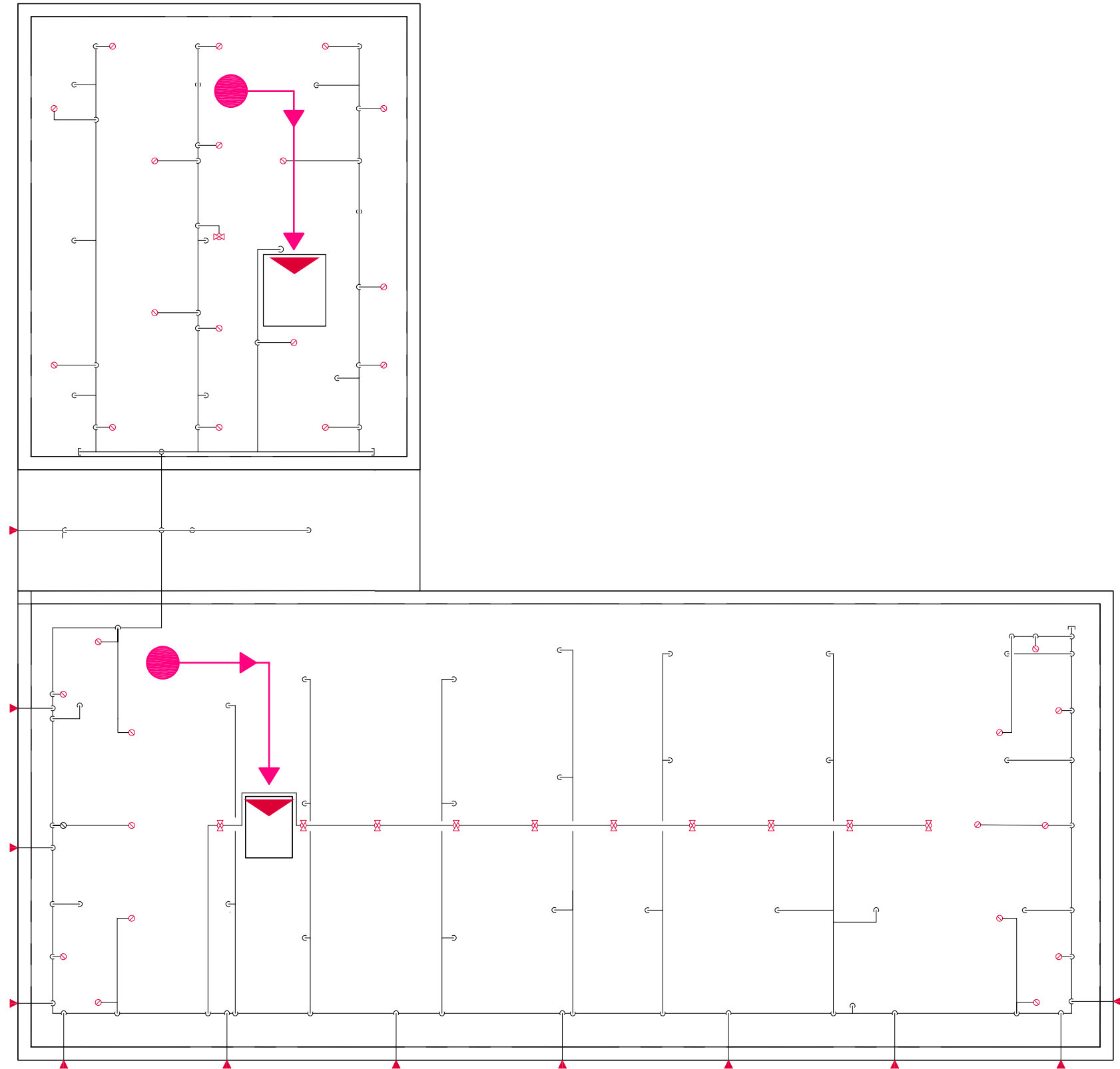
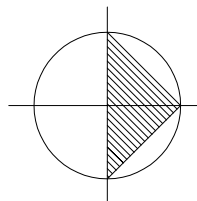
SYMBOL LEGEND	
	ANNUNCIATOR PANEL
	BACKFLOW PREVENTER
	BARRIER
	"BEST WAY OUT" PATHWAY
	ELECTRIC CONTROL
	ELECTRIC CONTROL - MAIN UNIT
	EMERGENCY LIGHT UNIT
	EXIT/ ENTRANCE
	EXIT SIGN
	FIRE ALARM PULL STATION
	FIRE BLANKET
	FIRE DEPARTMENT CONNECTION
	FIRE EXTINGUISHER
	FIRST AID KIT
	INTRUSION ALARM SYSTEM - KEYPAD
	SPRINKLER SYSTEM - DRY PIPE
	SPRINKLER SYSTEM - CONTROL PANEL
	SPRINKLER HEAD - ATTIC BACK TO BACK
	SPRINKLER HEAD - ATTIC UPRIGHT
	SPRINKLER HEAD - ATTIC SINGLE DIRECTIONAL
	SPRINKLER HEAD - CONCEALED
	SPRINKLER HEAD - CONCEALED HIGH TEMP.
	SPRINKLER HEAD - HORIZONTAL SIDEWALL
	SPRINKLER HEAD - PENDENT
	SPRINKLER HEAD - PENDENT WITH GUARD

<p>LOWER FORT GARRY NATIONAL HISTORIC SITE</p> <p>PARKS CANADA PARCS CANADA</p>	<p>LIEU HISTORIQUE NATIONAL DE LOWER FORT GARRY</p>	DRAWING TITLE	FIRE ALARM SYSTEM ALERTING ZONE	MAXIMUM OCCUPANCY LOAD	DATE
		<p>FIRE AND EMERGENCY EVACUATION PLAN</p> <p>BUILDING/ FLOOR</p> <p>BIG HOUSE - BASEMENT FLOOR PLAN</p>	<p>NOT SPECIFIED</p>	<p>111 PERSONS</p> <p>NET FLOOR AREA (m<sup>2</sup>)</p> <p>191.9 m<sup>2</sup></p>	<p>2021-08-09</p> <p>SCALE</p> <p>NOT TO SCALE</p>



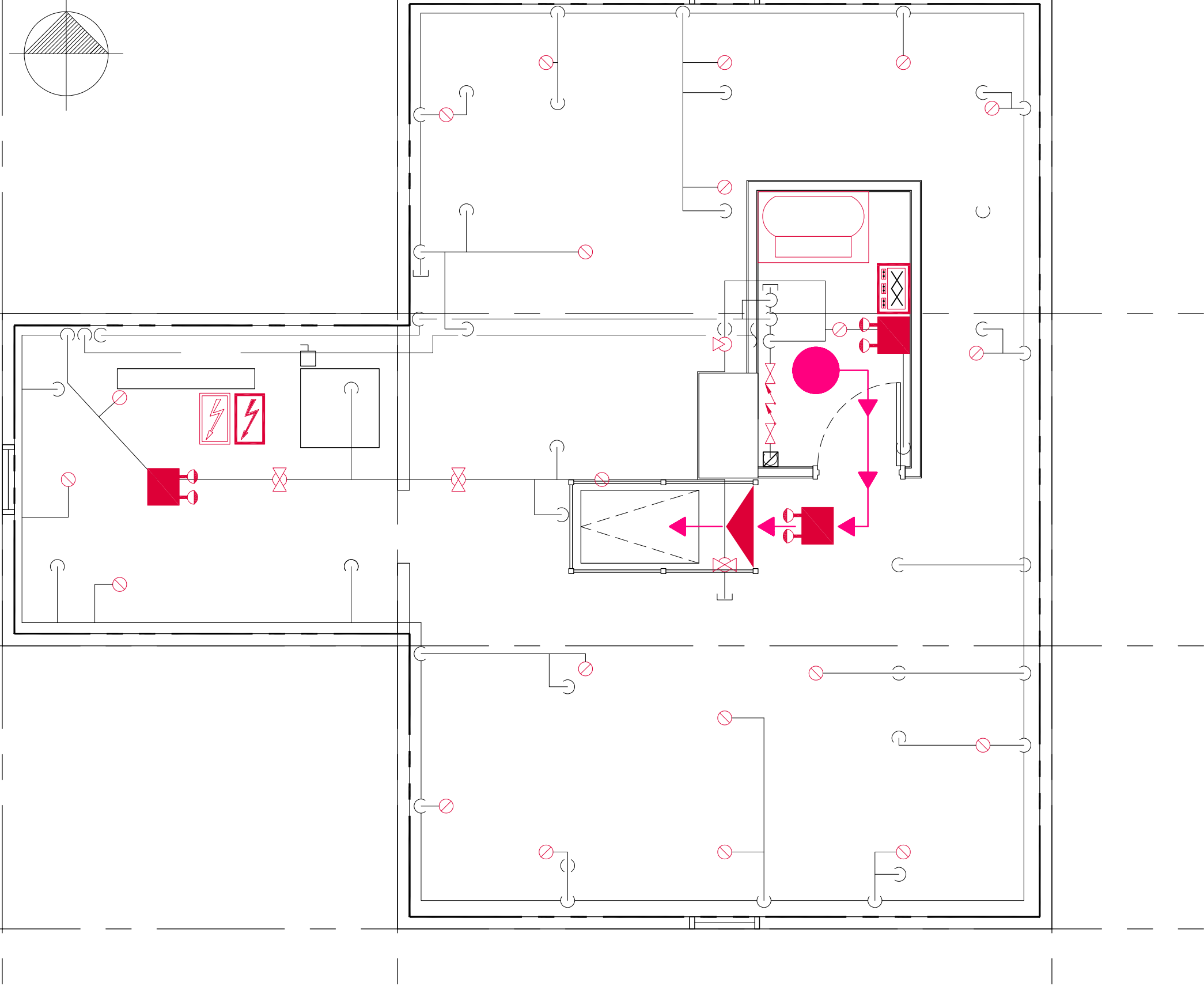
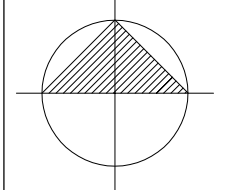
SYMBOL LEGEND	
	ANNUNCIATOR PANEL
	BACKFLOW PREVENTER
	BARRIER
	"BEST WAY OUT" PATHWAY
	ELECTRIC CONTROL
	ELECTRIC CONTROL - MAIN UNIT
	EMERGENCY LIGHT UNIT
	EXIT/ ENTRANCE
	EXIT SIGN
	FIRE ALARM PULL STATION
	FIRE BLANKET
	FIRE DEPARTMENT CONNECTION
	FIRE EXTINGUISHER
	FIRST AID KIT
	INTRUSION ALARM SYSTEM - KEYPAD
	SPRINKLER SYSTEM - DRY PIPE
	SPRINKLER SYSTEM - CONTROL PANEL
	SPRINKLER HEAD - ATTIC BACK TO BACK
	SPRINKLER HEAD - ATTIC UPRIGHT
	SPRINKLER HEAD - ATTIC SINGLE DIRECTIONAL
	SPRINKLER HEAD - CONCEALED
	SPRINKLER HEAD - CONCEALED HIGH TEMP.
	SPRINKLER HEAD - HORIZONTAL SIDEWALL
	SPRINKLER HEAD - PENDENT
	SPRINKLER HEAD - PENDENT WITH GUARD

<p>LOWER FORT GARRY NATIONAL HISTORIC SITE</p> <p>PARCS CANADA</p>	<p>LIEU HISTORIQUE NATIONAL DE LOWER FORT GARRY</p>	DRAWING TITLE	FIRE ALARM SYSTEM ALERTING ZONE	MAXIMUM OCCUPANCY LOAD	DATE
		<p>FIRE AND EMERGENCY EVACUATION PLAN</p>	<p>NOT SPECIFIED</p>	<p>195 PERSONS</p>	<p>2021-08-09</p>
<p>BUILDING/ FLOOR</p> <p>BIG HOUSE - MAIN FLOOR PLAN</p>				<p>NET FLOOR AREA (m<sup>2</sup>)</p> <p>213.7 m<sup>2</sup></p>	<p>SCALE</p> <p>NOT TO SCALE</p>

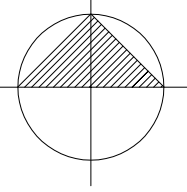


SYMBOL LEGEND	
	ANNUNCIATOR PANEL
	BACKFLOW PREVENTER
	BARRIER
	"BEST WAY OUT" PATHWAY
	ELECTRIC CONTROL
	ELECTRIC CONTROL - MAIN UNIT
	EMERGENCY LIGHT UNIT
	EXIT/ ENTRANCE
	EXIT SIGN
	FIRE ALARM PULL STATION
	FIRE BLANKET
	FIRE DEPARTMENT CONNECTION
	FIRE EXTINGUISHER
	FIRST AID KIT
	INTRUSION ALARM SYSTEM - KEYPAD
	SPRINKLER SYSTEM - DRY PIPE
	SPRINKLER SYSTEM - CONTROL PANEL
	SPRINKLER HEAD - ATTIC BACK TO BACK
	SPRINKLER HEAD - ATTIC UPRIGHT
	SPRINKLER HEAD - ATTIC SINGLE DIRECTIONAL
	SPRINKLER HEAD - CONCEALED
	SPRINKLER HEAD - CONCEALED HIGH TEMP.
	SPRINKLER HEAD - HORIZONTAL SIDEWALL
	SPRINKLER HEAD - PENDENT
	SPRINKLER HEAD - PENDENT WITH GUARD

<p>LOWER FORT GARRY NATIONAL HISTORIC SITE</p> <p>PARKS CANADA PARCS CANADA</p>	<p>LIEU HISTORIQUE NATIONAL DE LOWER FORT GARRY</p>	DRAWING TITLE	FIRE ALARM SYSTEM ALERTING ZONE	MAXIMUM OCCUPANCY LOAD	DATE
		BUILDING/ FLOOR	NOT SPECIFIED	6 PERSONS	2021-08-09
BIG HOUSE - ATTIC FLOOR PLAN				NET FLOOR AREA (m <sup>2</sup> )	SCALE
				291.2 m <sup>2</sup>	NOT TO SCALE

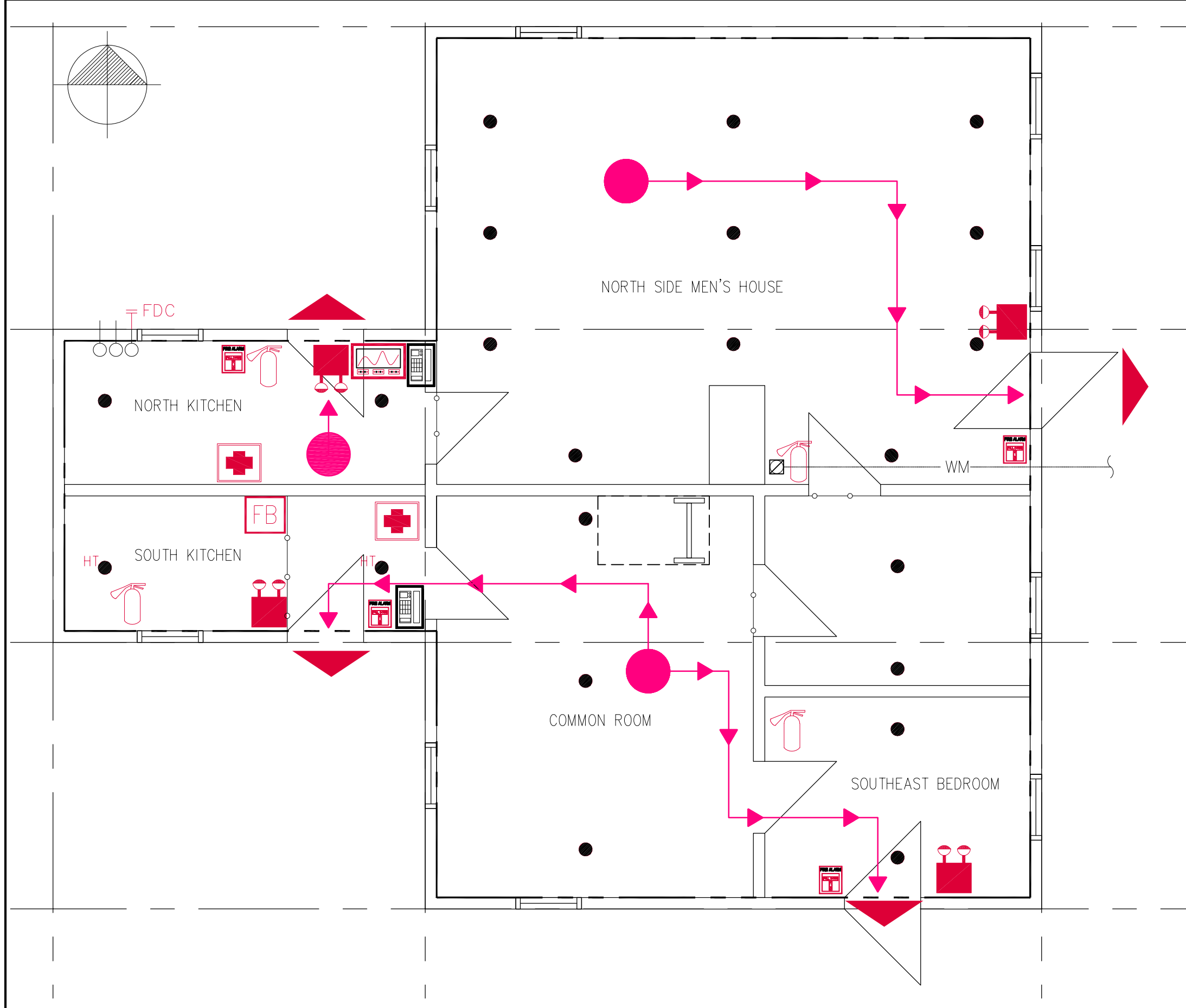


SYMBOL LEGEND	
	ANNUNCIATOR PANEL
	BACKFLOW PREVENTER
	BARRIER
	"BEST WAY OUT" PATHWAY
	ELECTRIC CONTROL
	ELECTRIC CONTROL - MAIN UNIT
	EMERGENCY LIGHT UNIT
	EXIT/ ENTRANCE
	EXIT SIGN
	FIRE ALARM PULL STATION
	FIRE BLANKET
	FIRE DEPARTMENT CONNECTION
	FIRE EXTINGUISHER
	FIRST AID KIT
	INTRUSION ALARM SYSTEM - KEYPAD
	SPRINKLER SYSTEM - DRY PIPE
	SPRINKLER SYSTEM - CONTROL PANEL
	SPRINKLER HEAD - ATTIC BACK TO BACK
	SPRINKLER HEAD - ATTIC UPRIGHT
	SPRINKLER HEAD - ATTIC SINGLE DIRECTIONAL
	SPRINKLER HEAD - CONCEALED
	SPRINKLER HEAD - CONCEALED HIGH TEMP.
	SPRINKLER HEAD - HORIZONTAL SIDEWALL
	SPRINKLER HEAD - PENDENT
	SPRINKLER HEAD - PENDENT WITH GUARD



SYMBOL LEGEND

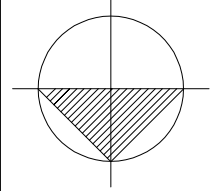
	ANNUNCIATOR PANEL
	BACKFLOW PREVENTER
	BARRIER
	"BEST WAY OUT" PATHWAY
	ELECTRIC CONTROL
	ELECTRIC CONTROL - MAIN UNIT
	EMERGENCY LIGHT UNIT
	EXIT/ ENTRANCE
	EXIT SIGN
	FIRE ALARM PULL STATION
	FIRE BLANKET
	FIRE DEPARTMENT CONNECTION
	FIRE EXTINGUISHER
	FIRST AID KIT
	INTRUSION ALARM SYSTEM - KEYPAD
	SPRINKLER SYSTEM - DRY PIPE
	SPRINKLER SYSTEM - CONTROL PANEL
	SPRINKLER HEAD - ATTIC BACK TO BACK
	SPRINKLER HEAD - ATTIC UPRIGHT
	SPRINKLER HEAD - ATTIC SINGLE DIRECTIONAL
	SPRINKLER HEAD - CONCEALED
	SPRINKLER HEAD - CONCEALED HIGH TEMP.
	SPRINKLER HEAD - HORIZONTAL SIDEWALL
	SPRINKLER HEAD - PENDENT
	SPRINKLER HEAD - PENDENT WITH GUARD



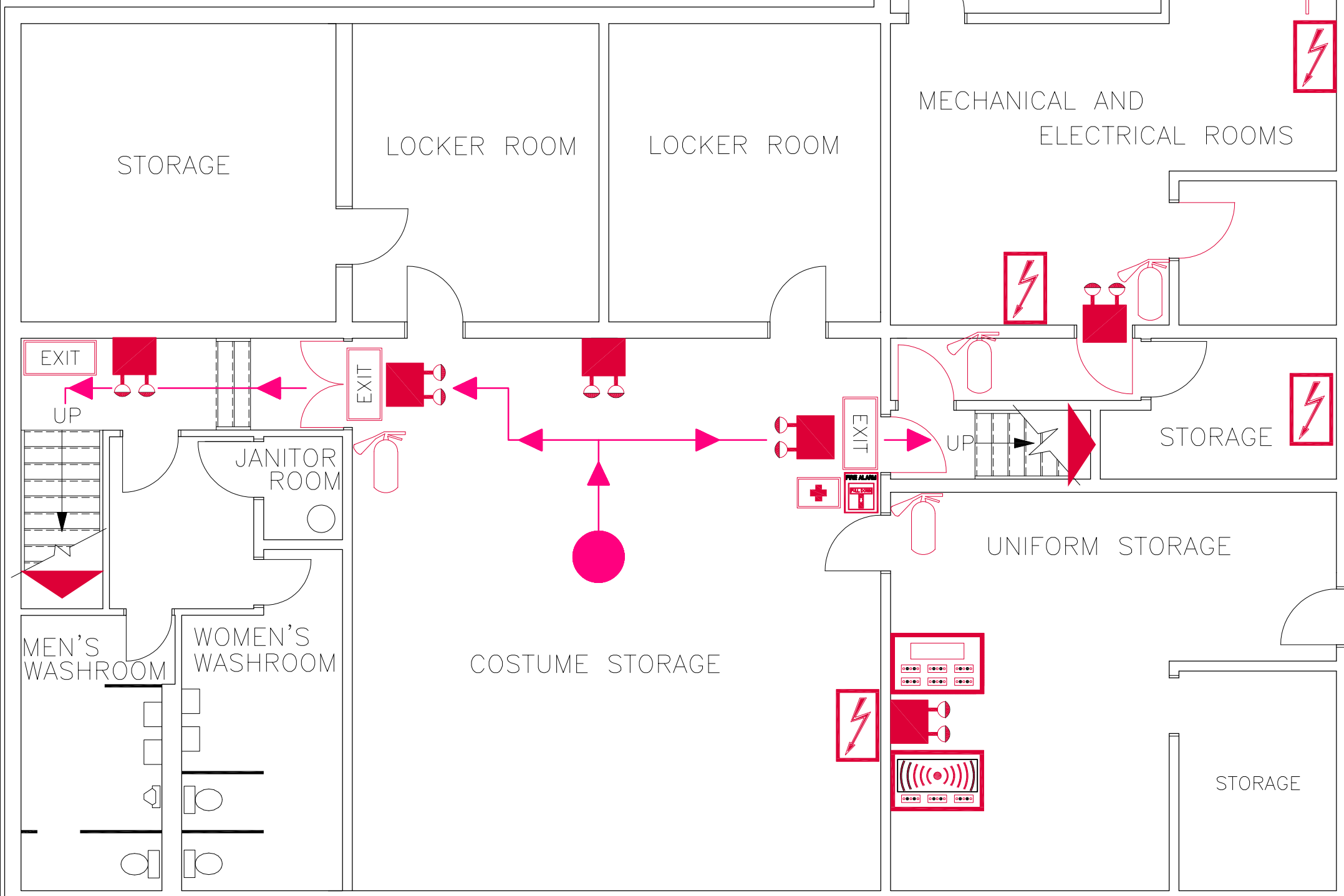
MAXIMUM OCCUPANCY LEVEL:	
SOUTH SIDE MEN'S HOUSE	40 PERSONS
NORTH SIDE MEN'S HOUSE	49 PERSONS

<p>LOWER FORT GARRY NATIONAL HISTORIC SITE</p> <p>PARKS CANADA PARCS CANADA</p>	<p>LIEU HISTORIQUE NATIONAL DE LOWER FORT GARRY</p>	DRAWING TITLE	FIRE ALARM SYSTEM ALERTING ZONE	MAXIMUM OCCUPANCY LOAD	DATE
		BUILDING/ FLOOR			NOT SPECIFIED
MEN'S HOUSE - MAIN FLOOR PLAN				NET FLOOR AREA (m <sup>2</sup> )	SCALE
				93.4 m <sup>2</sup>	NOT TO SCALE

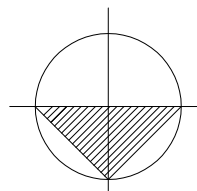




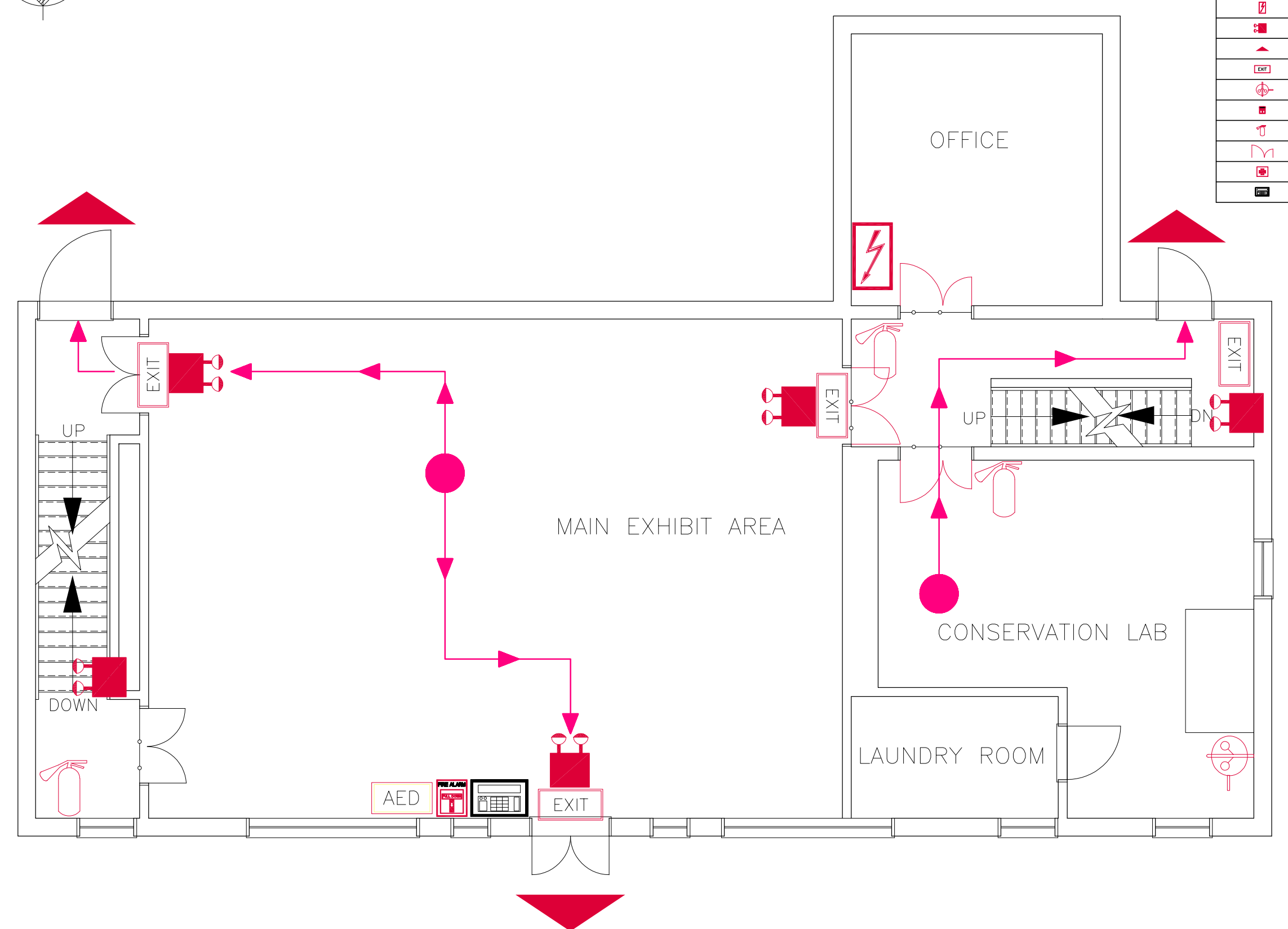
SYMBOL LEGEND	
	"BEST WAY OUT" PATHWAY
	ELECTRIC CONTROL - MAIN UNIT
	EMERGENCY LIGHT UNIT
	EXIT/ ENTRANCE
	EXIT SIGN
	EYEWASH STATION
	FIRE ALARM - CENTRAL REPORTING PANEL FOR HISTORICS
	FIRE ALARM - MAIN PANEL
	FIRE ALARM PULL STATION
	FIRE EXTINGUISHER
	FIRE RATED DOORWAY
	FIRST AID KIT



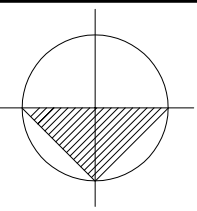
LOWER FORT GARRY NATIONAL HISTORIC SITE PARKS CANADA PARCS CANADA	LIEU HISTORIQUE NATIONAL DE LOWER FORT GARRY	DRAWING TITLE	FIRE ALARM SYSTEM ALERTING ZONE	MAXIMUM OCCUPANCY LOAD	DATE
		BUILDING/ FLOOR MUSEUM BUILDING - BASEMENT FLOOR PLAN	FIRE AND EMERGENCY EVACUATION PLAN NOT SPECIFIED	21 PERSONS NET FLOOR AREA (m <sup>2</sup> ) 136.4 m <sup>2</sup>	2021-08-09 SCALE NOT TO SCALE



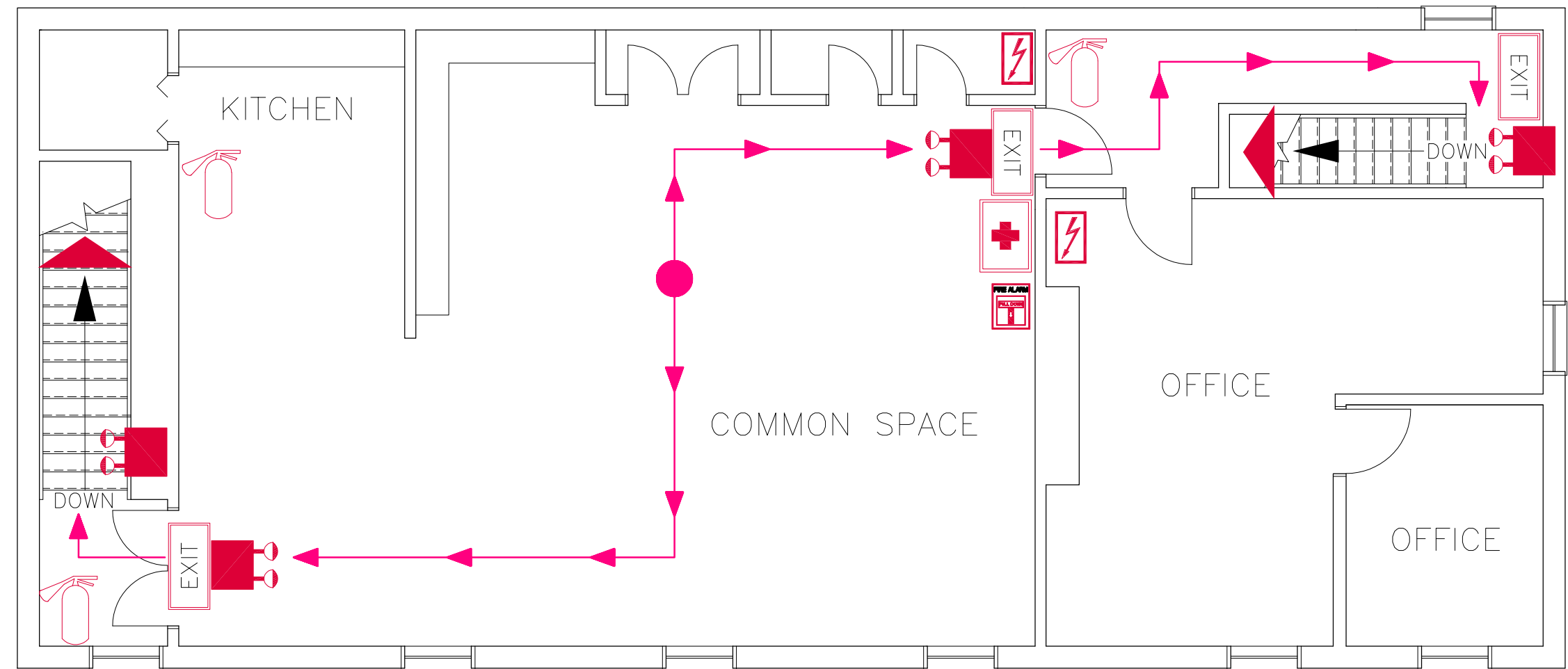
SYMBOL LEGEND	
	AED STATION
	BARRIER
	"BEST WAY OUT" PATHWAY
	ELECTRIC CONTROL - MAIN UNIT
	EMERGENCY LIGHT UNIT
	EXIT/ ENTRANCE
	EXIT SIGN
	EYEWASH STATION
	FIRE ALARM PULL STATION
	FIRE EXTINGUISHER
	FIRE RATED DOORWAY
	FIRST AID KIT
	INTRUSION ALARM SYSTEM - KEYPAD



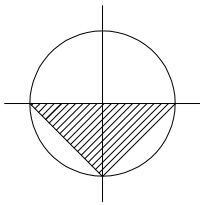
LOWER FORT GARRY NATIONAL HISTORIC SITE PARKS CANADA PARCS CANADA	LIEU HISTORIQUE NATIONAL DE LOWER FORT GARRY	DRAWING TITLE	FIRE ALARM SYSTEM ALERTING ZONE	MAXIMUM OCCUPANCY LOAD	DATE
		BUILDING/ FLOOR MUSEUM BUILDING - MAIN FLOOR PLAN	FIRE AND EMERGENCY EVACUATION PLAN NOT SPECIFIED	70 PERSONS NET FLOOR AREA (m <sup>2</sup> ) 97.0 m <sup>2</sup>	2021-08-09 SCALE NOT TO SCALE



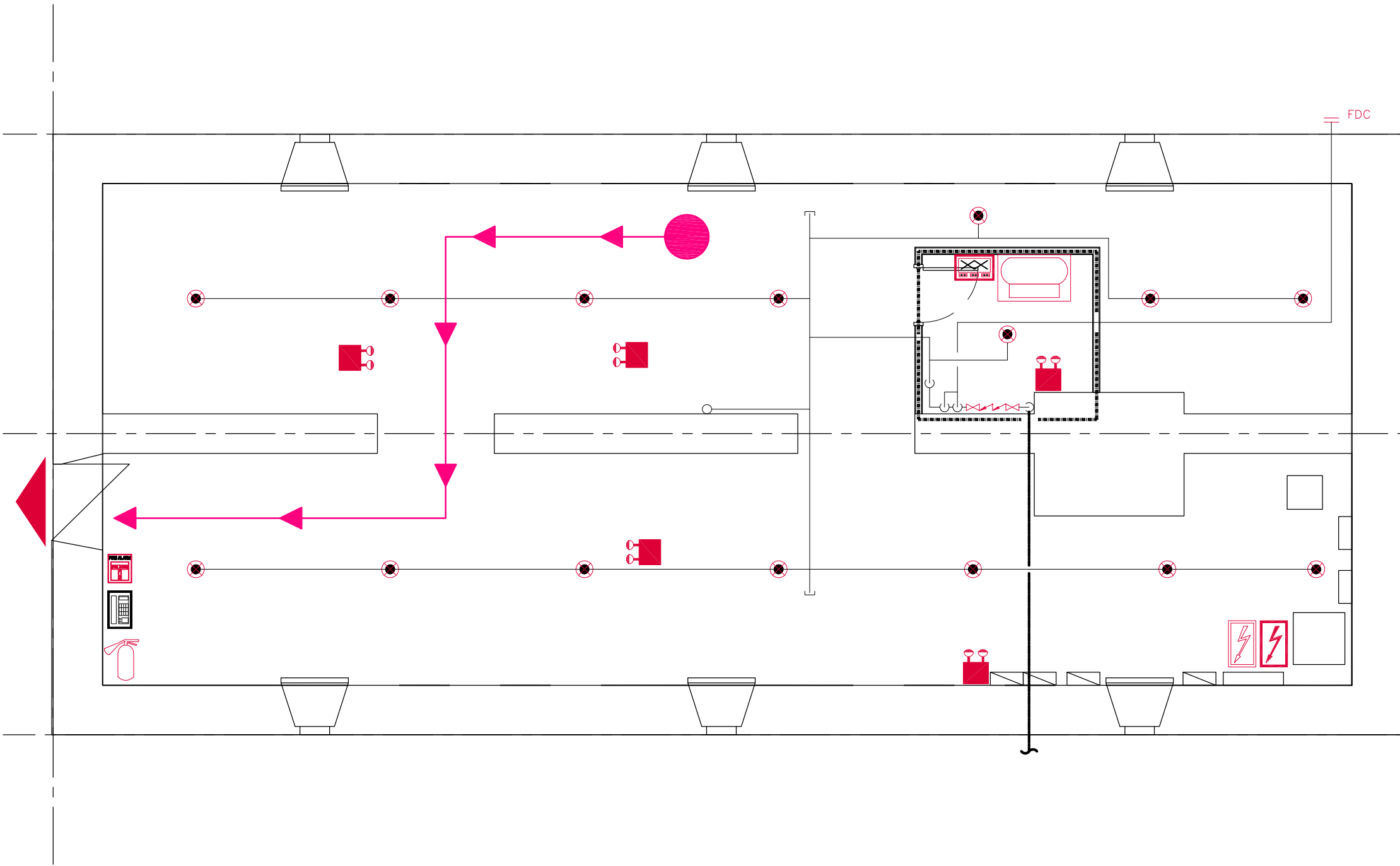
SYMBOL LEGEND	
	"BEST WAY OUT" PATHWAY
	ELECTRIC CONTROL – MAIN UNIT
	EMERGENCY LIGHT UNIT
	EXIT/ ENTRANCE
	EXIT SIGN
	FIRE ALARM PULL STATION
	FIRE EXTINGUISHER
	FIRST AID KIT

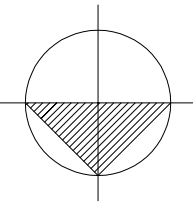


LOWER FORT GARRY NATIONAL HISTORIC SITE PARKS CANADA	LIEU HISTORIQUE NATIONAL DE LOWER FORT GARRY	DRAWING TITLE	FIRE ALARM SYSTEM ALERTING ZONE	MAXIMUM OCCUPANCY LOAD	DATE
		FIRE AND EMERGENCY EVACUATION PLAN BUILDING/ FLOOR MUSEUM BUILDING – SECOND FLOOR PLAN	NOT SPECIFIED	64 PERSONS NET FLOOR AREA (m <sup>2</sup> ) 106.4 m <sup>2</sup>	2021-08-09 SCALE NOT TO SCALE

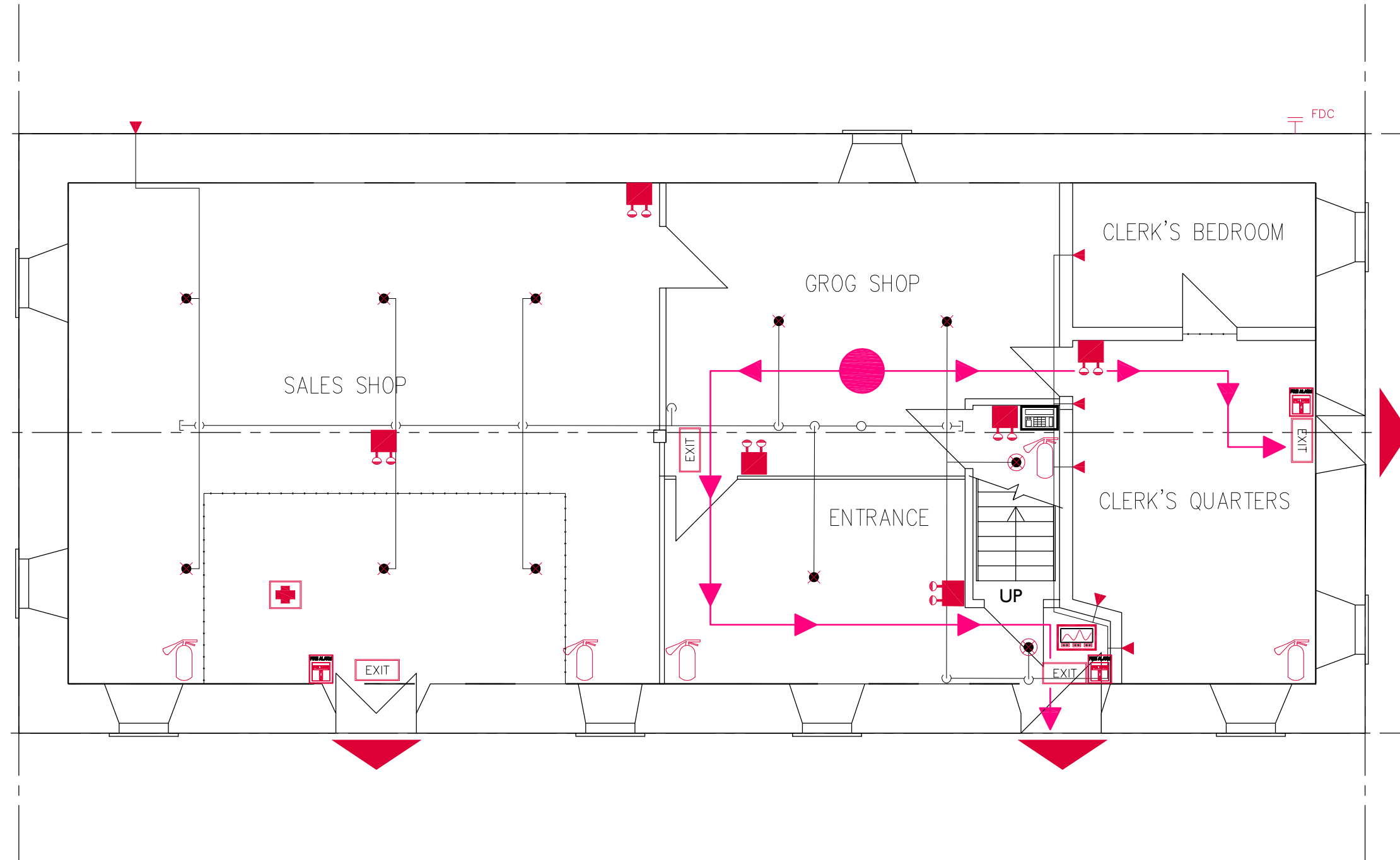


SYMBOL LEGEND	
	ANNUNCIATOR PANEL
	BACKFLOW PREVENTER
	BARRIER
	"BEST WAY OUT" PATHWAY
	ELECTRIC CONTROL
	ELECTRIC CONTROL - MAIN UNIT
	EMERGENCY LIGHT UNIT
	EXIT/ ENTRANCE
	EXIT SIGN
	FIRE ALARM PULL STATION
	FIRE DEPARTMENT CONNECTION
	FIRE EXTINGUISHER
	FIRST AID KIT
	INTRUSION ALARM SYSTEM - KEYPAD
	SPRINKLER SYSTEM - DRY PIPE
	SPRINKLER SYSTEM - CONTROL PANEL
	SPRINKLER HEAD - ATTIC BACK TO BACK
	SPRINKLER HEAD - ATTIC UPRIGHT
	SPRINKLER HEAD - ATTIC SINGLE DIRECTIONAL
	SPRINKLER HEAD - CONCEALED
	SPRINKLER HEAD - CONCEALED HIGH TEMP.
	SPRINKLER HEAD - HORIZONTAL SIDEWALL
	SPRINKLER HEAD - PENDENT
	SPRINKLER HEAD - PENDENT WITH GUARD

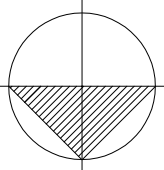




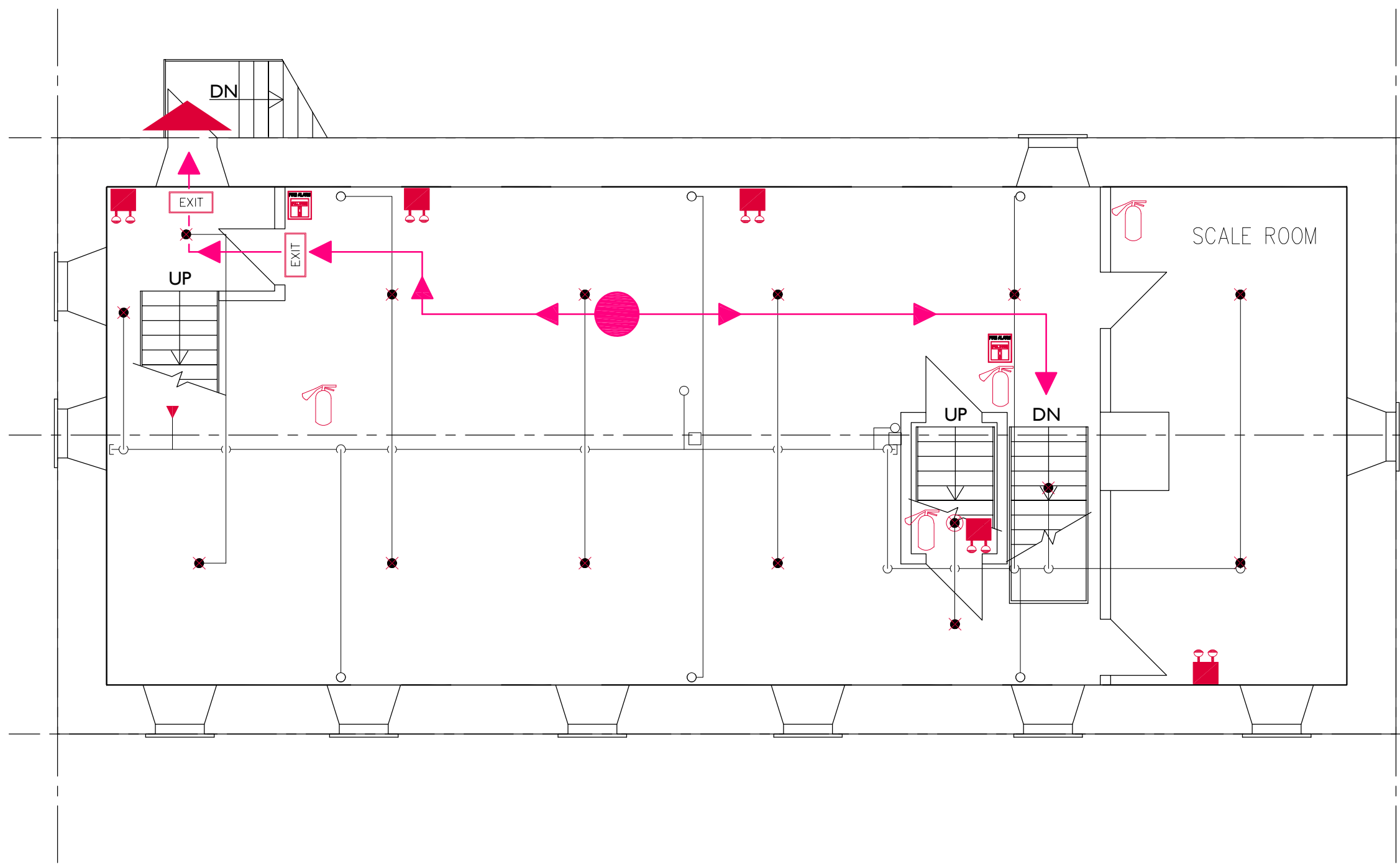
SYMBOL LEGEND	
	ANNUNCIATOR PANEL
	BACKFLOW PREVENTER
	BARRIER
	"BEST WAY OUT" PATHWAY
	ELECTRIC CONTROL
	ELECTRIC CONTROL - MAIN UNIT
	EMERGENCY LIGHT UNIT
	EXIT/ ENTRANCE
	EXIT SIGN
	FIRE ALARM PULL STATION
	FIRE DEPARTMENT CONNECTION
	FIRE EXTINGUISHER
	FIRST AID KIT
	INTRUSION ALARM SYSTEM - KEYPAD
	SPRINKLER SYSTEM - DRY PIPE
	SPRINKLER SYSTEM - CONTROL PANEL
	SPRINKLER HEAD - ATTIC BACK TO BACK
	SPRINKLER HEAD - ATTIC UPRIGHT
	SPRINKLER HEAD - ATTIC SINGLE DIRECTIONAL
	SPRINKLER HEAD - CONCEALED
	SPRINKLER HEAD - CONCEALED HIGH TEMP.
	SPRINKLER HEAD - HORIZONTAL SIDEWALL
	SPRINKLER HEAD - PENDENT
	SPRINKLER HEAD - PENDENT WITH GUARD



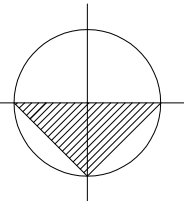
LOWER FORT GARRY NATIONAL HISTORIC SITE PARKS CANADA PARCS CANADA	LIEU HISTORIQUE NATIONAL DE LOWER FORT GARRY	DRAWING TITLE	FIRE ALARM SYSTEM ALERTING ZONE	MAXIMUM OCCUPANCY LOAD	DATE
		BUILDING/ FLOOR FUR LOFT - MAIN FLOOR PLAN	FIRE AND EMERGENCY EVACUATION PLAN NOT SPECIFIED	35 PERSONS NET FLOOR AREA (m <sup>2</sup> ) 41.9 m <sup>2</sup>	2021-08-04 SCALE NOT TO SCALE



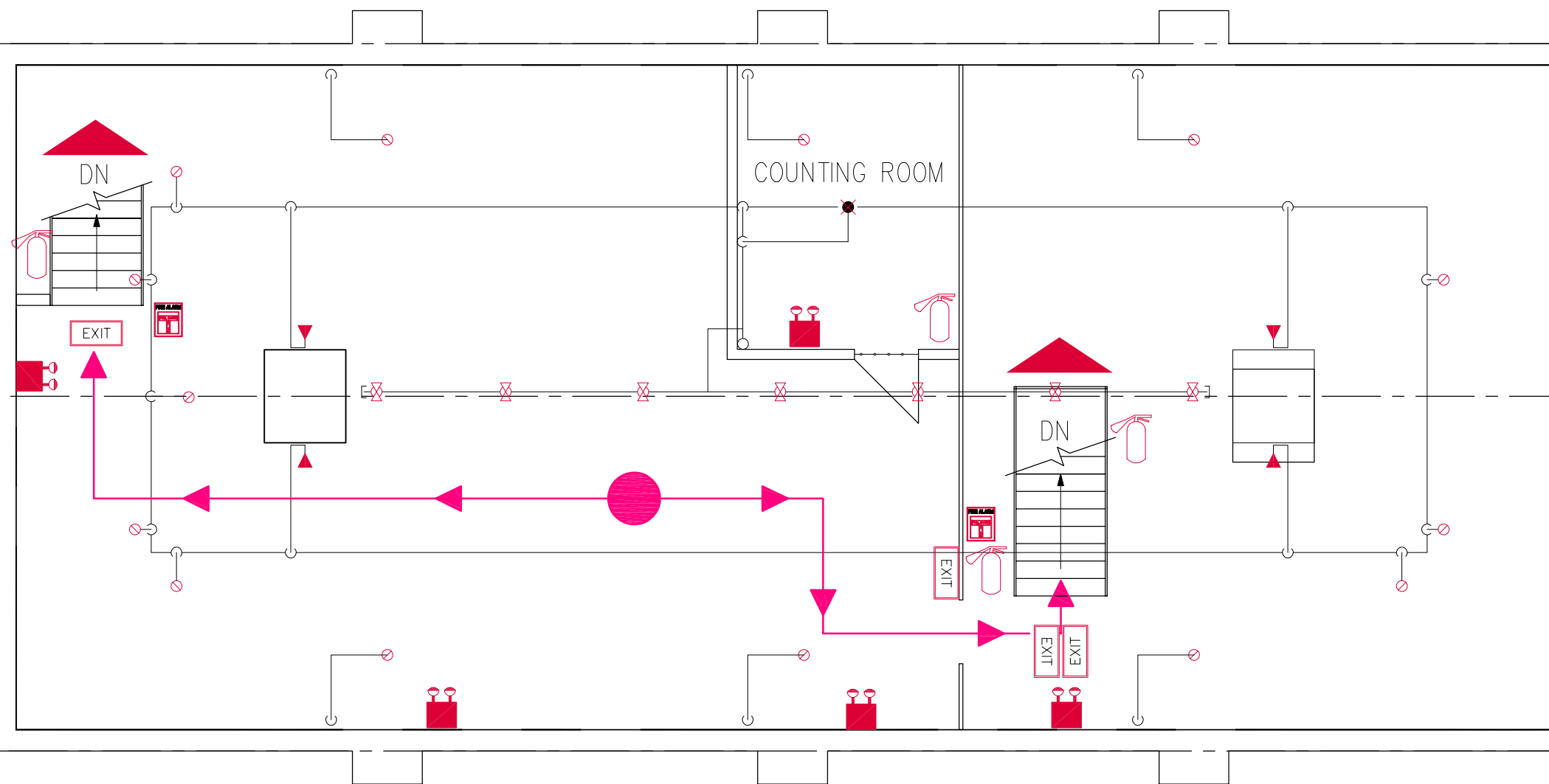
SYMBOL LEGEND	
	ANNUNCIATOR PANEL
	BACKFLOW PREVENTER
	BARRIER
	"BEST WAY OUT" PATHWAY
	ELECTRIC CONTROL
	ELECTRIC CONTROL - MAIN UNIT
	EMERGENCY LIGHT UNIT
	EXIT/ ENTRANCE
	EXIT SIGN
	FIRE ALARM PULL STATION
	FIRE DEPARTMENT CONNECTION
	FIRE EXTINGUISHER
	FIRST AID KIT
	INTRUSION ALARM SYSTEM - KEYPAD
	SPRINKLER SYSTEM - DRY PIPE
	SPRINKLER SYSTEM - CONTROL PANEL
	SPRINKLER HEAD - ATTIC BACK TO BACK
	SPRINKLER HEAD - ATTIC UPRIGHT
	SPRINKLER HEAD - ATTIC SINGLE DIRECTIONAL
	SPRINKLER HEAD - CONCEALED
	SPRINKLER HEAD - CONCEALED HIGH TEMP.
	SPRINKLER HEAD - HORIZONTAL SIDEWALL
	SPRINKLER HEAD - PENDENT
	SPRINKLER HEAD - PENDENT WITH GUARD



LOWER FORT GARRY NATIONAL HISTORIC SITE PARKS CANADA PARCS CANADA	LIEU HISTORIQUE NATIONAL DE LOWER FORT GARRY	DRAWING TITLE	FIRE ALARM SYSTEM ALERTING ZONE	MAXIMUM OCCUPANCY LOAD	DATE
		BUILDING/ FLOOR FUR LOFT – SECOND FLOOR PLAN	FIRE AND EMERGENCY EVACUATION PLAN NOT SPECIFIED	103 PERSONS NET FLOOR AREA (m <sup>2</sup> ) 97.9 m <sup>2</sup>	2021-08-04 SCALE NOT TO SCALE

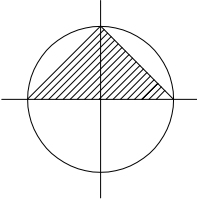


SYMBOL LEGEND	
	ANNUNCIATOR PANEL
	BACKFLOW PREVENTER
	BARRIER
	"BEST WAY OUT" PATHWAY
	ELECTRIC CONTROL
	ELECTRIC CONTROL - MAIN UNIT
	EMERGENCY LIGHT UNIT
	EXIT/ ENTRANCE
	EXIT SIGN
	FIRE ALARM PULL STATION
	FIRE DEPARTMENT CONNECTION
	FIRE EXTINGUISHER
	FIRST AID KIT
	INTRUSION ALARM SYSTEM - KEYPAD
	SPRINKLER SYSTEM - DRY PIPE
	SPRINKLER SYSTEM - CONTROL PANEL
	SPRINKLER HEAD - ATTIC BACK TO BACK
	SPRINKLER HEAD - ATTIC UPRIGHT
	SPRINKLER HEAD - ATTIC SINGLE DIRECTIONAL
	SPRINKLER HEAD - CONCEALED
	SPRINKLER HEAD - CONCEALED HIGH TEMP.
	SPRINKLER HEAD - HORIZONTAL SIDEWALL
	SPRINKLER HEAD - PENDENT
	SPRINKLER HEAD - PENDENT WITH GUARD

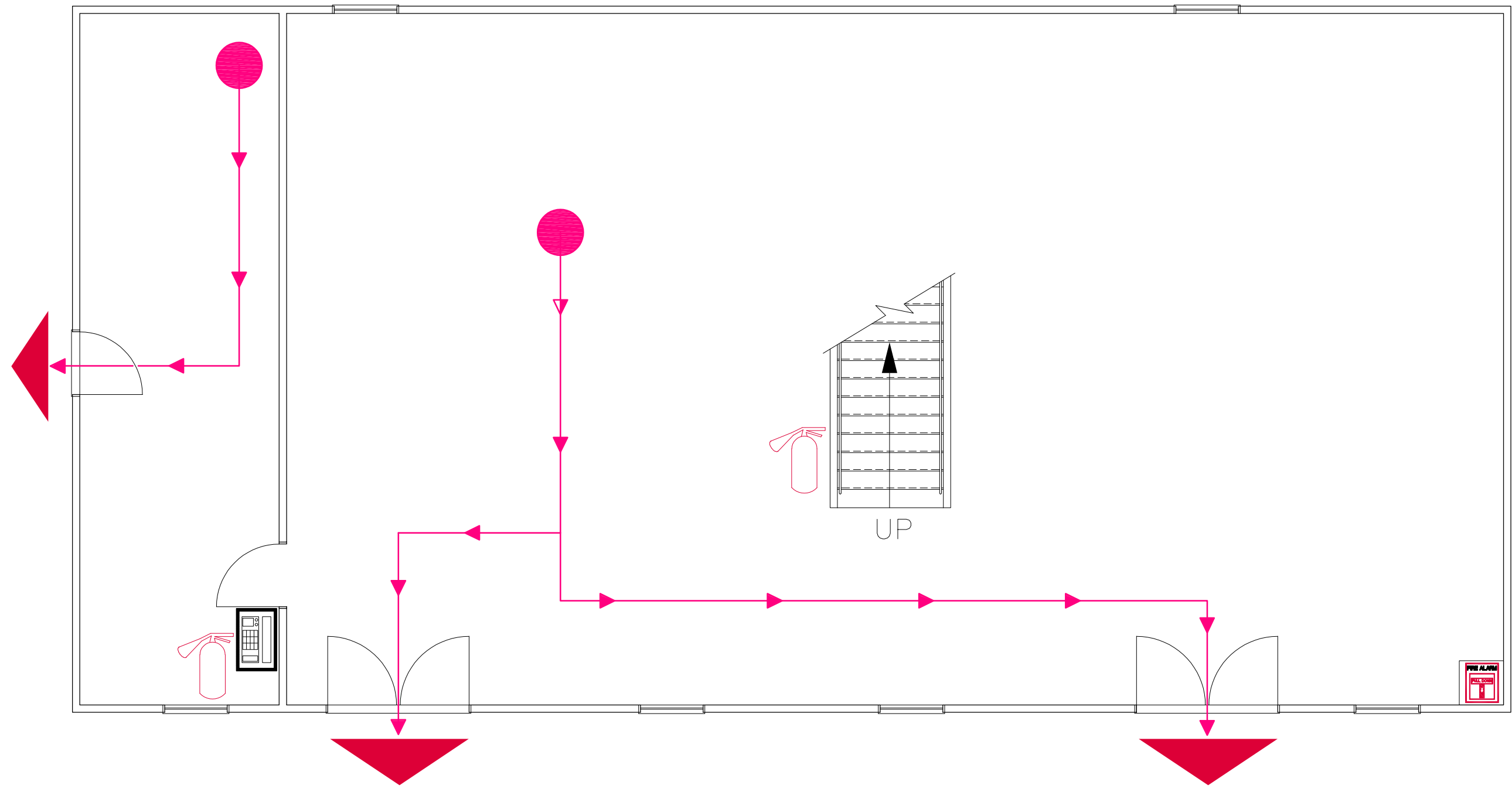


LOWER FORT GARRY NATIONAL HISTORIC SITE PARKS CANADA PARCS CANADA	LIEU HISTORIQUE NATIONAL DE LOWER FORT GARRY	DRAWING TITLE	FIRE ALARM SYSTEM ALERTING ZONE	MAXIMUM OCCUPANCY LOAD	DATE
		FIRE AND EMERGENCY EVACUATION PLAN BUILDING/ FLOOR FUR LOFT - ATTIC/ THIRD FLOOR PLAN	NOT SPECIFIED	110 PERSONS NET FLOOR AREA (m <sup>2</sup> ) 111.2 m <sup>2</sup>	2021-08-04 SCALE NOT TO SCALE

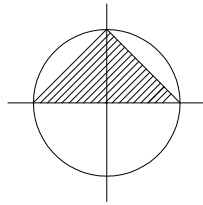




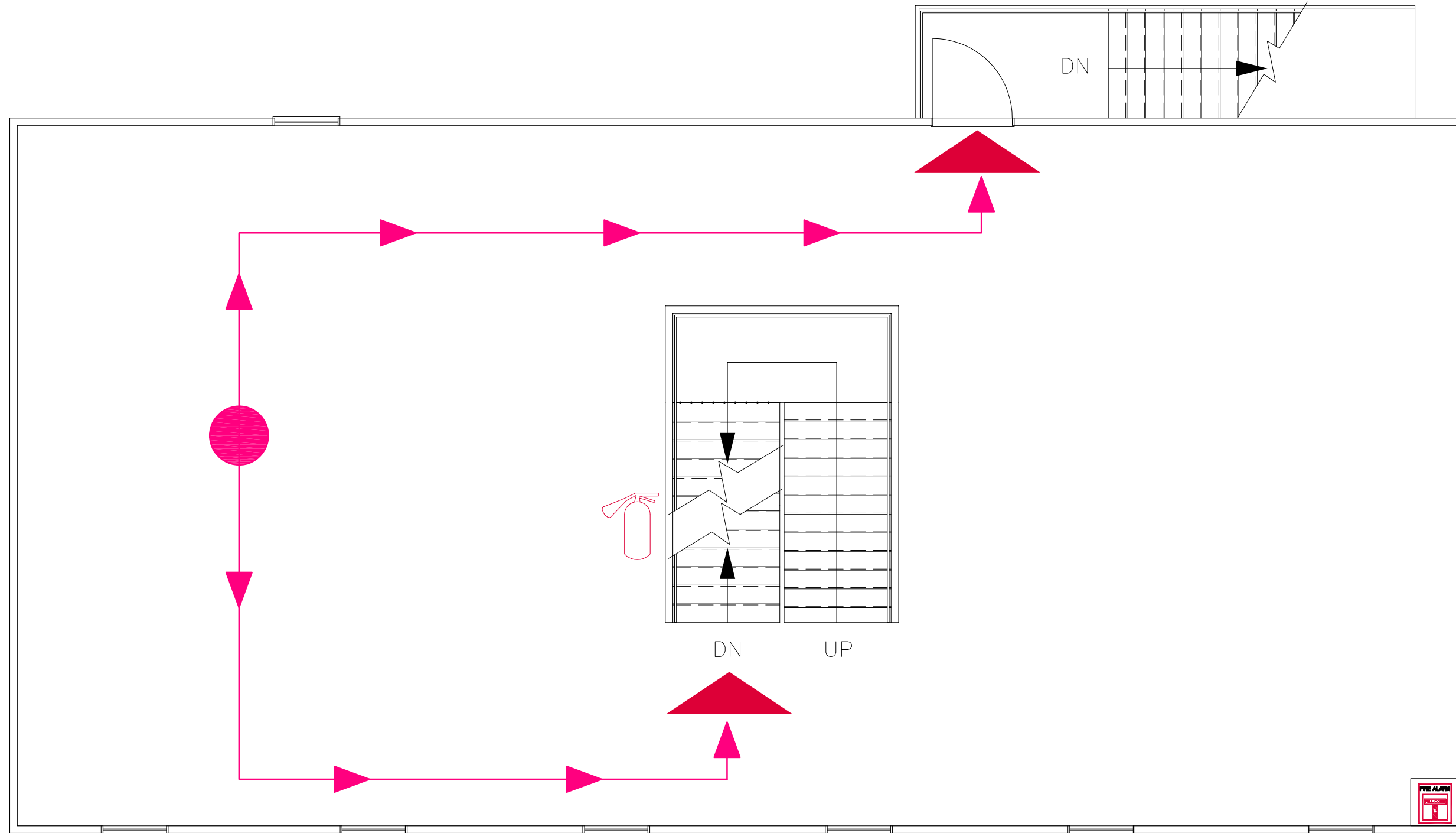
SYMBOL LEGEND	
	"BEST WAY OUT" PATHWAY
	EXIT/ ENTRANCE
	FIRE ALARM PULL STATION
	FIRE EXTINGUISHER
	INTRUSION ALARM SYSTEM - KEYPAD



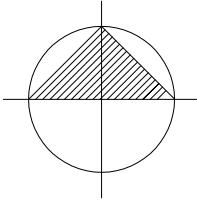
LOWER FORT GARRY NATIONAL HISTORIC SITE PARKS CANADA	LIEU HISTORIQUE NATIONAL DE LOWER FORT GARRY	DRAWING TITLE	FIRE ALARM SYSTEM ALERTING ZONE	MAXIMUM OCCUPANCY LOAD	DATE
		FIRE AND EMERGENCY EVACUATION PLAN BUILDING/ FLOOR WAREHOUSE – MAIN FLOOR PLAN	NOT SPECIFIED	112 PERSONS NET FLOOR AREA (m <sup>2</sup> ) 106.7 m <sup>2</sup>	2021-08-04 SCALE NOT TO SCALE



SYMBOL LEGEND	
	BARRIER
	"BEST WAY OUT" PATHWAY
	EXIT/ ENTRANCE
	FIRE ALARM PULL STATION
	FIRE EXTINGUISHER

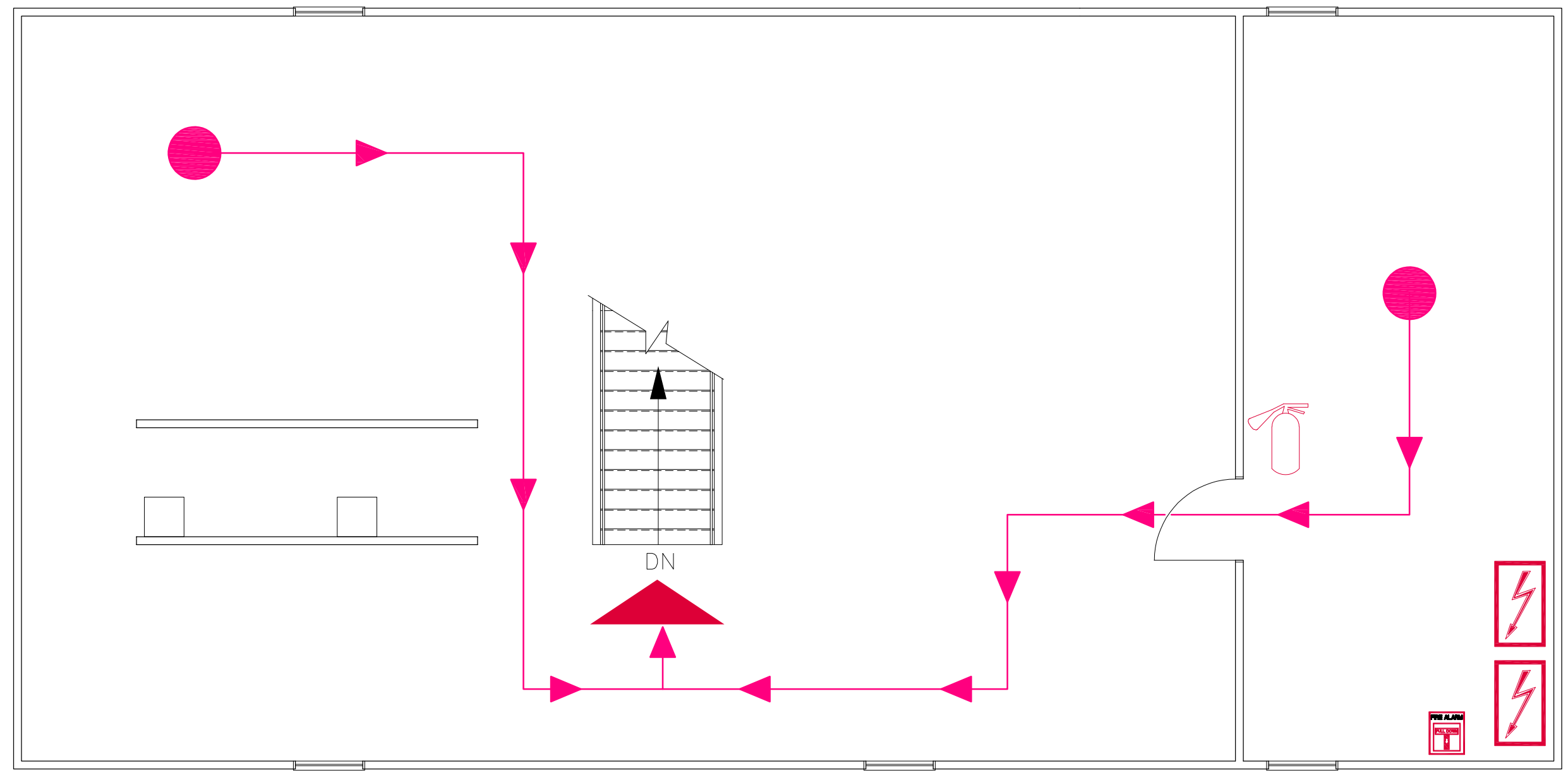


 LOWER FORT GARRY NATIONAL HISTORIC SITE  PARKS CANADA PARCS CANADA	LIEU HISTORIQUE NATIONAL DE LOWER FORT GARRY	DRAWING TITLE	FIRE ALARM SYSTEM ALERTING ZONE	MAXIMUM OCCUPANCY LOAD	DATE
		BUILDING/ FLOOR WAREHOUSE - SECOND FLOOR PLAN	FIRE AND EMERGENCY EVACUATION PLAN NOT SPECIFIED	130 PERSONS NET FLOOR AREA (m <sup>2</sup> ) 123.6 m <sup>2</sup>	2021-08-04 SCALE NOT TO SCALE

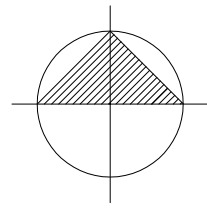


### SYMBOL LEGEND

	"BEST WAY OUT" PATHWAY
	ELECTRIC CONTROL - MAIN UNIT
	EXIT/ ENTRANCE
	FIRE ALARM PULL STATION
	FIRE EXTINGUISHER

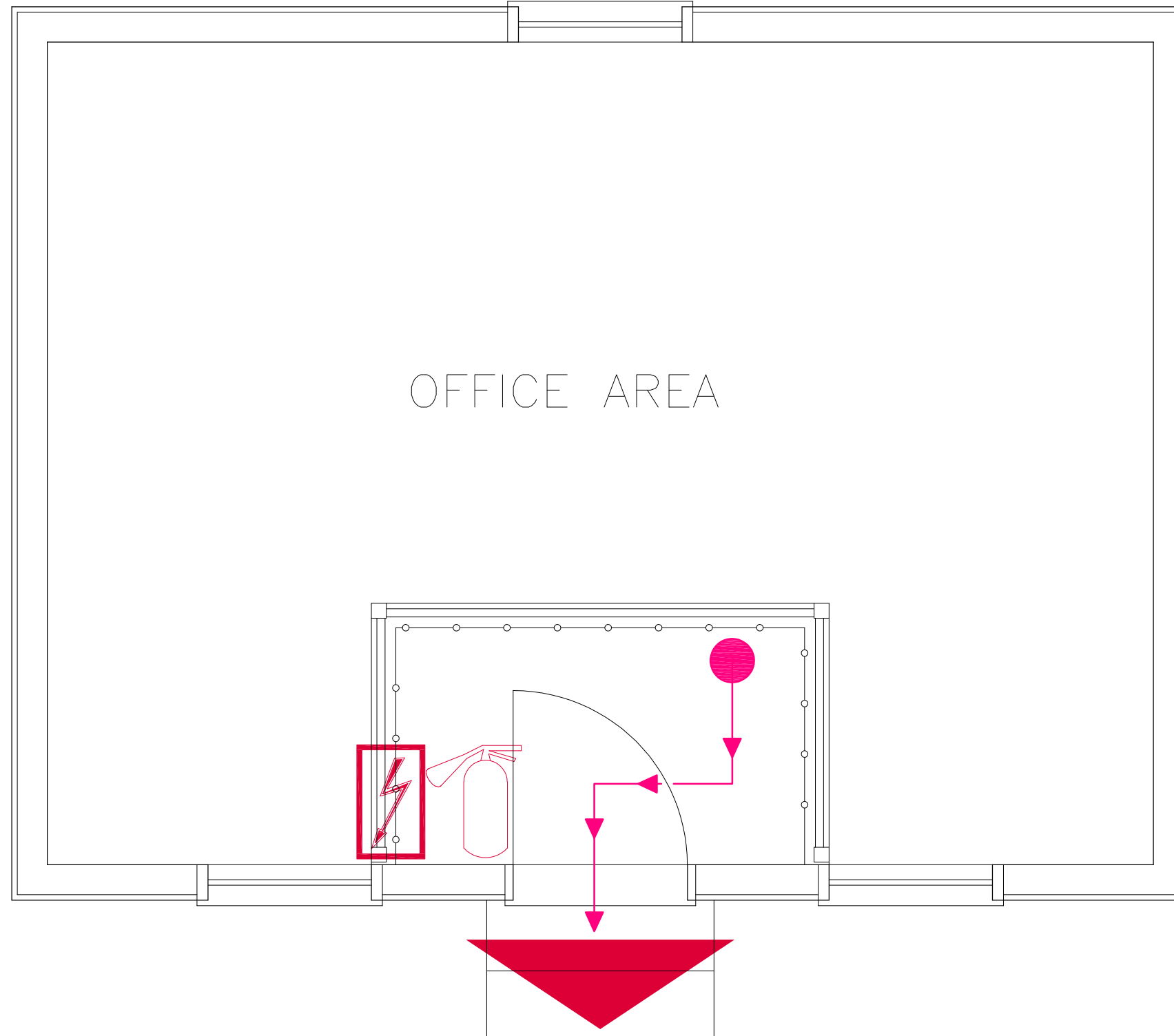


LOWER FORT GARRY NATIONAL HISTORIC SITE	LIEU HISTORIQUE NATIONAL DE LOWER FORT GARRY	DRAWING TITLE	FIRE ALARM SYSTEM ALERTING ZONE	MAXIMUM OCCUPANCY LOAD	DATE
		BUILDING/ FLOOR	NOT SPECIFIED	6 PERSONS	2021-08-04
PARKS CANADA	PARCS CANADA	WAREHOUSE - THIRD FLOOR PLAN		NET FLOOR AREA (m <sup>2</sup> )	SCALE
				132.0 m <sup>2</sup>	NOT TO SCALE



SYMBOL LEGEND

	"BEST WAY OUT" PATHWAY
	BARRIER
	ELECTRIC CONTROL - MAIN UNIT
	EXIT/ ENTRANCE
	FIRE EXTINGUISHER



LOWER FORT GARRY  
NATIONAL HISTORIC SITE

LIEU HISTORIQUE NATIONAL DE  
LOWER FORT GARRY



PARKS CANADA  
PARCS CANADA

DRAWING TITLE

FIRE AND EMERGENCY EVACUATION PLAN

BUILDING/ FLOOR

DOCTOR'S OFFICE - MAIN FLOOR PLAN

FIRE ALARM SYSTEM  
ALERTING ZONE

NOT SPECIFIED

MAXIMUM OCCUPANCY LOAD

15 PERSONS

NET FLOOR AREA (m<sup>2</sup>)

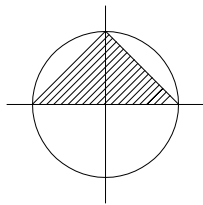
23.9 m<sup>2</sup>

DATE

2021-07-30

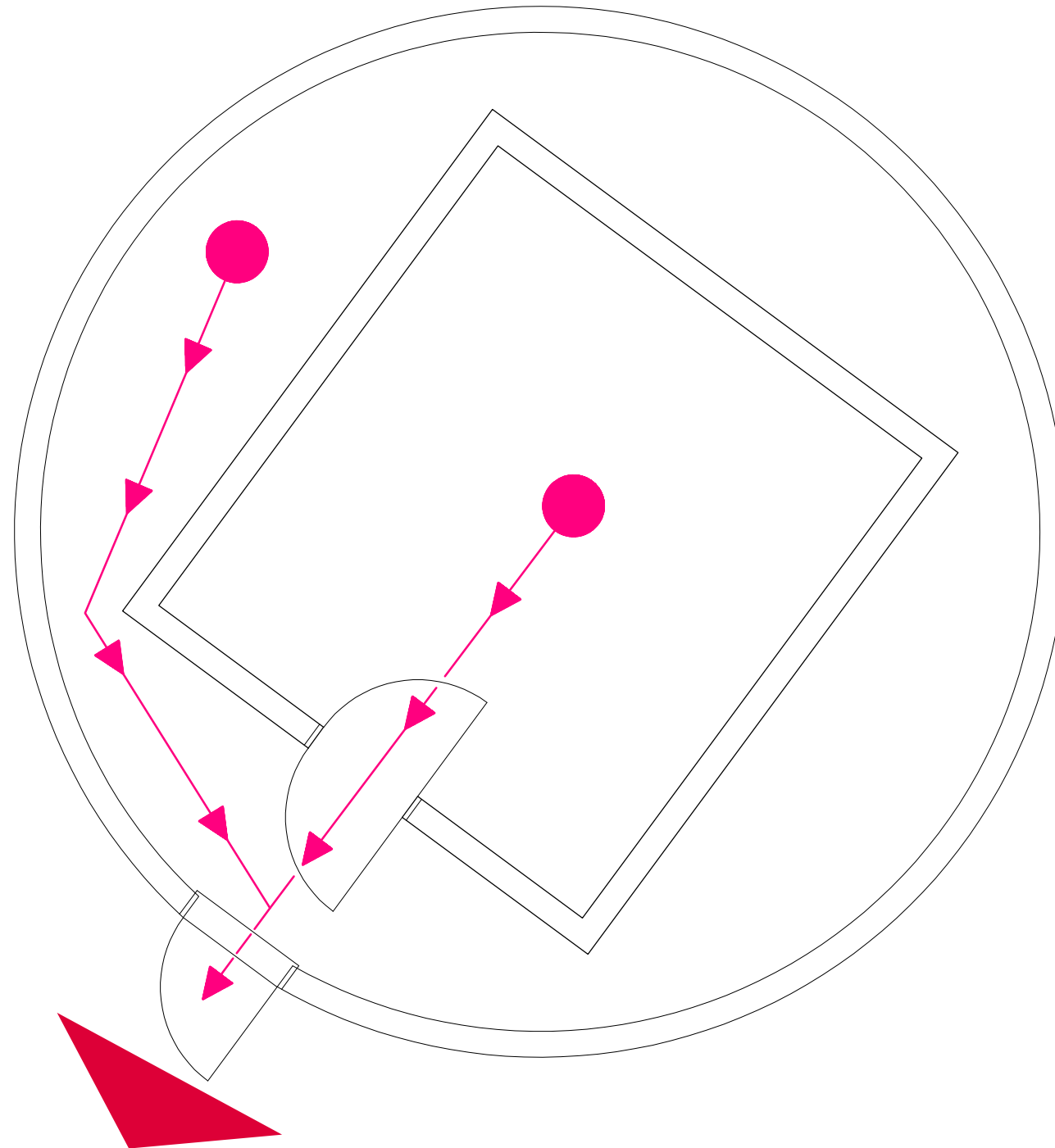
SCALE

NOT TO SCALE



SYMBOL LEGEND

	"BEST WAY OUT" PATHWAY
	EXIT/ ENTRANCE



LOWER FORT GARRY  
NATIONAL HISTORIC SITE

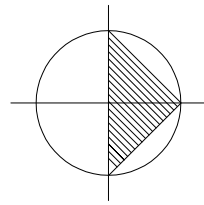
LIEU HISTORIQUE NATIONAL DE  
LOWER FORT GARRY



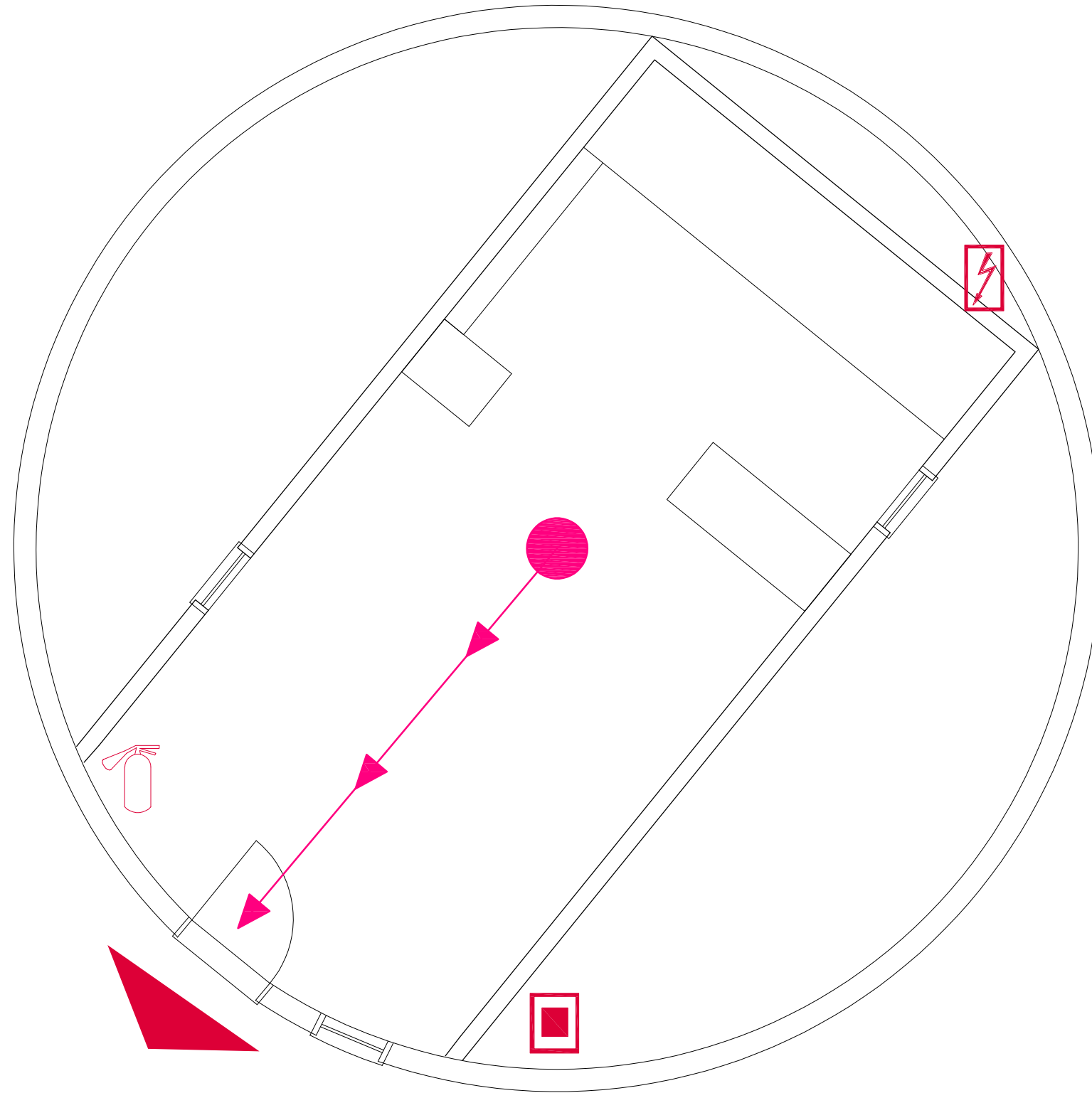
PARKS CANADA PARCS CANADA

DRAWING TITLE	FIRE AND EMERGENCY EVACUATION PLAN
BUILDING/ FLOOR	NORTHEAST BASTION/ GUNPOWDER MAGAZINE – MAIN FLOOR PLAN

FIRE ALARM SYSTEM ALERTING ZONE	MAXIMUM OCCUPANCY LOAD	DATE
NOT SPECIFIED	74 PERSONS	2021-07-28
	NET FLOOR AREA (m <sup>2</sup> )	SCALE
	95.8 m <sup>2</sup>	NOT TO SCALE

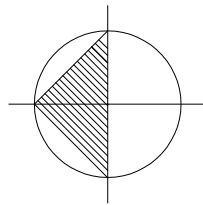


SYMBOL LEGEND	
	"BEST WAY OUT" PATHWAY
	ELECTRIC CONTROL - MAIN UNIT
	EXIT/ ENTRANCE
	FIRE EXTINGUISHER
	MAIN SWITCH GEAR FOR SITE TRANSFORMER

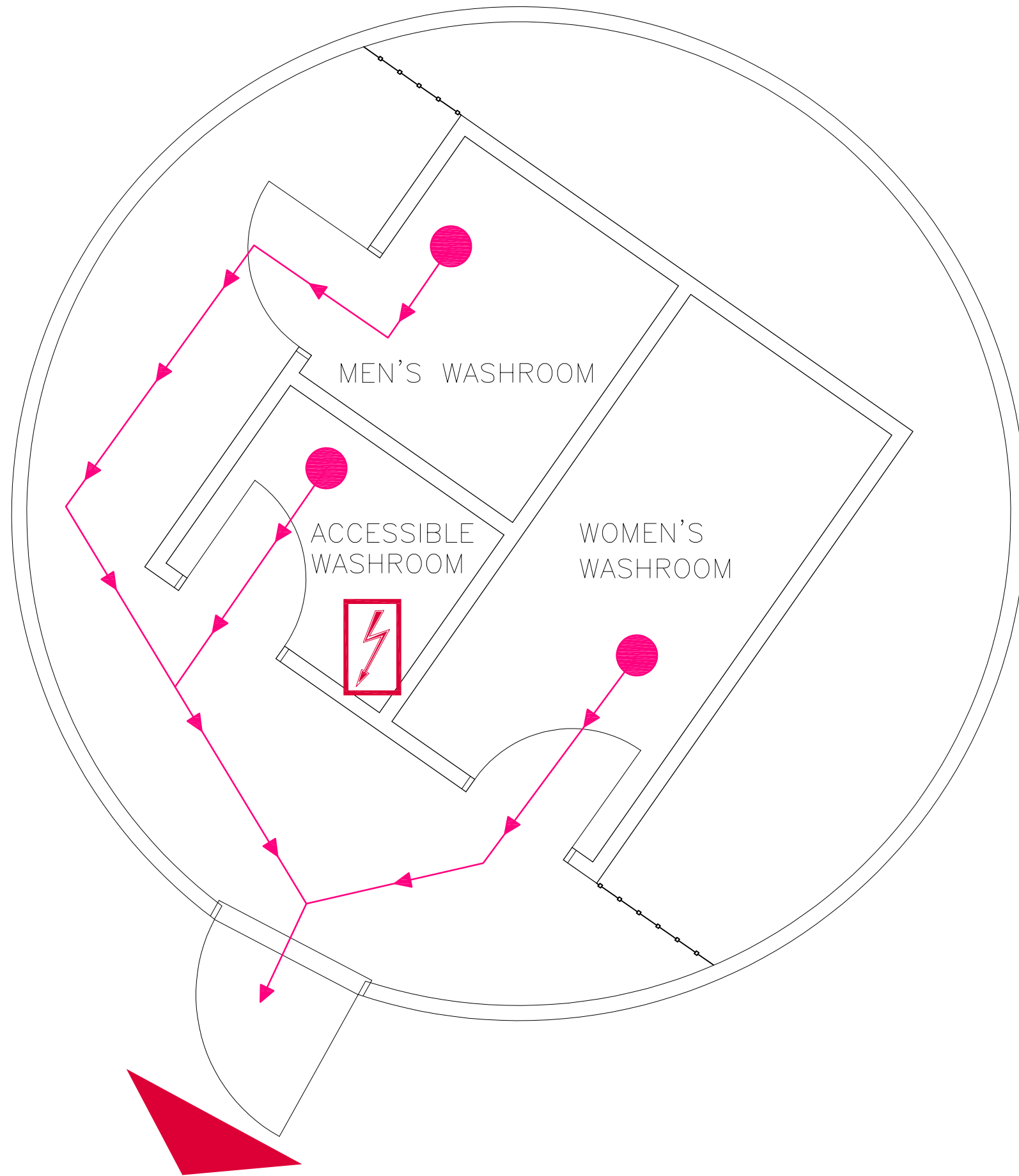


DRAWING TITLE	FIRE AND EMERGENCY EVACUATION PLAN
BUILDING/ FLOOR	NORTHWEST BASTION/ BAKE OVEN - MAIN FLOOR PLAN

FIRE ALARM SYSTEM ALERTING ZONE	MAXIMUM OCCUPANCY LOAD	DATE
NOT SPECIFIED	33 PERSONS	2021-07-28
	NET FLOOR AREA (m <sup>2</sup> )	SCALE
	31.0 m <sup>2</sup>	NOT TO SCALE

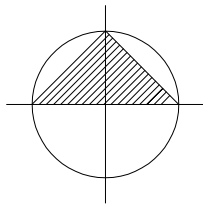


SYMBOL LEGEND	
	BARRIER
	"BEST WAY OUT" PATHWAY
	ELECTRIC CONTROL - MAIN UNIT
	EXIT/ ENTRANCE

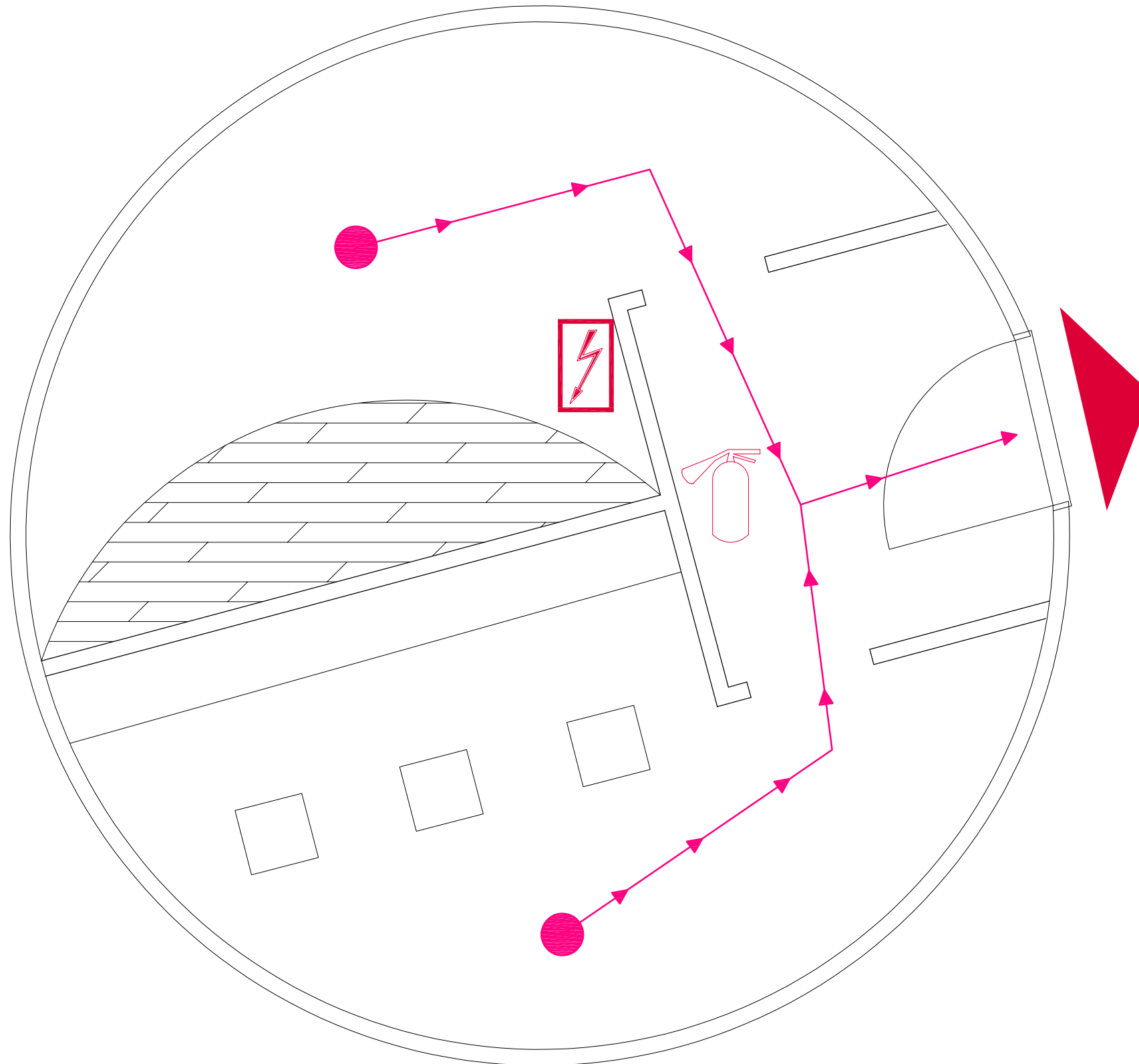


<p>LOWER FORT GARRY NATIONAL HISTORIC SITE</p> <p>PARKS CANADA PARCS CANADA</p>	<p>LIEU HISTORIQUE NATIONAL DE LOWER FORT GARRY</p>	<p>DRAWING TITLE FIRE AND EMERGENCY EVACUATION PLAN</p>	<p>FIRE ALARM SYSTEM ALERTING ZONE NOT SPECIFIED</p>	<p>MAXIMUM OCCUPANCY LOAD 14 PERSONS</p>	<p>DATE 2021-07-28</p>
	<p>BUILDING/ FLOOR SOUTHEAST BASTION/ WASHROOMS - MAIN FLOOR PLAN</p>	<p>NET FLOOR AREA (m<sup>2</sup>) 95.4 m<sup>2</sup></p>	<p>SCALE NOT TO SCALE</p>		

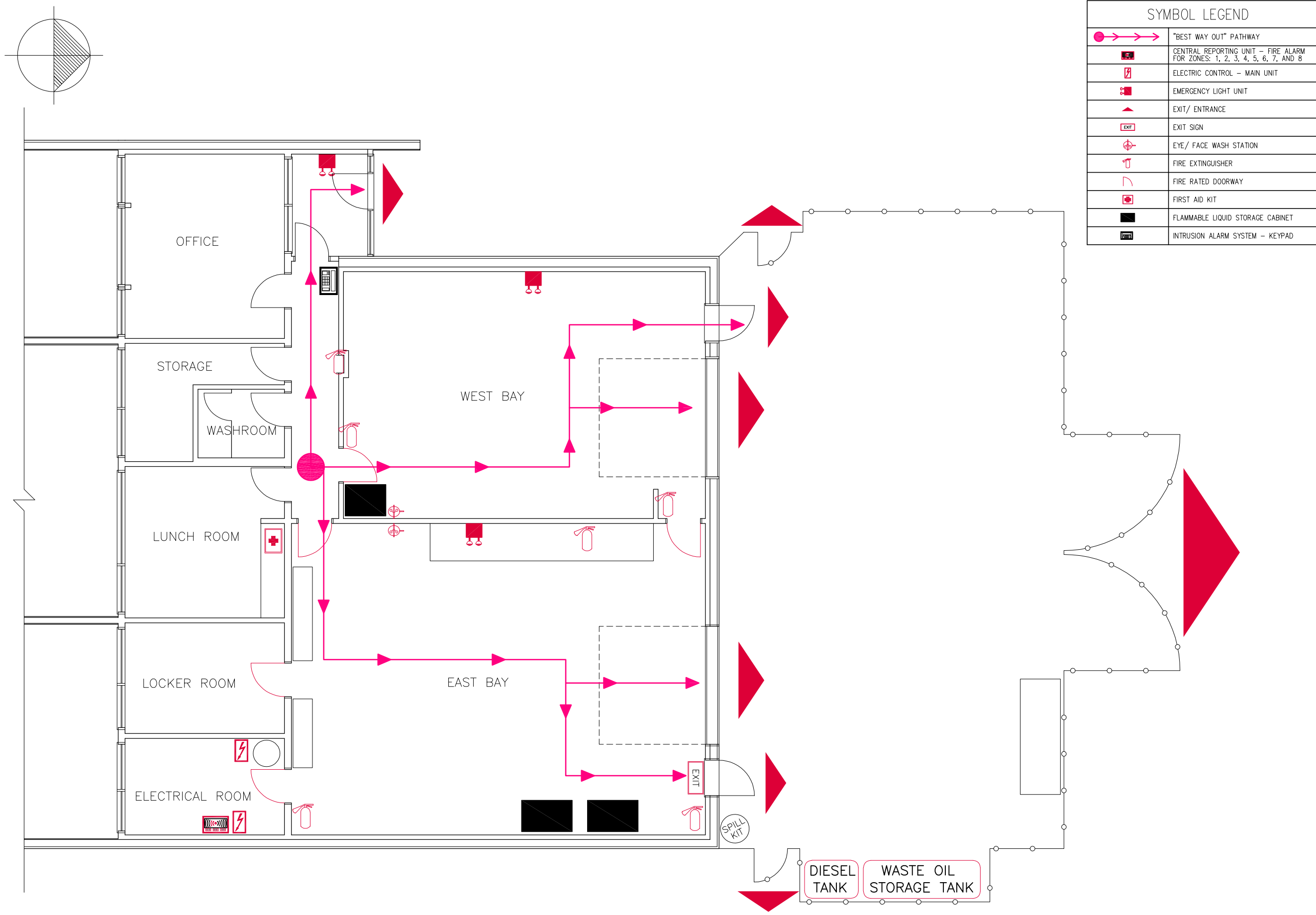




SYMBOL LEGEND	
	"BEST WAY OUT" PATHWAY
	ELECTRIC CONTROL - MAIN UNIT
	EXIT/ ENTRANCE
	FIRE EXTINGUISHER

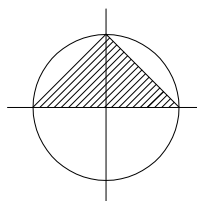


LOWER FORT GARRY NATIONAL HISTORIC SITE PARKS CANADA	LIEU HISTORIQUE NATIONAL DE LOWER FORT GARRY PARCS CANADA	DRAWING TITLE	FIRE ALARM SYSTEM ALERTING ZONE	MAXIMUM OCCUPANCY LOAD	DATE
		FIRE AND EMERGENCY EVACUATION PLAN BUILDING/ FLOOR SOUTHWEST BASTION/ MUSEUM & DISPLAY - MAIN FLOOR PLAN	NOT SPECIFIED	92 PERSONS NET FLOOR AREA (m <sup>2</sup> ) 86.8 m <sup>2</sup>	2021-07-28 SCALE NOT TO SCALE

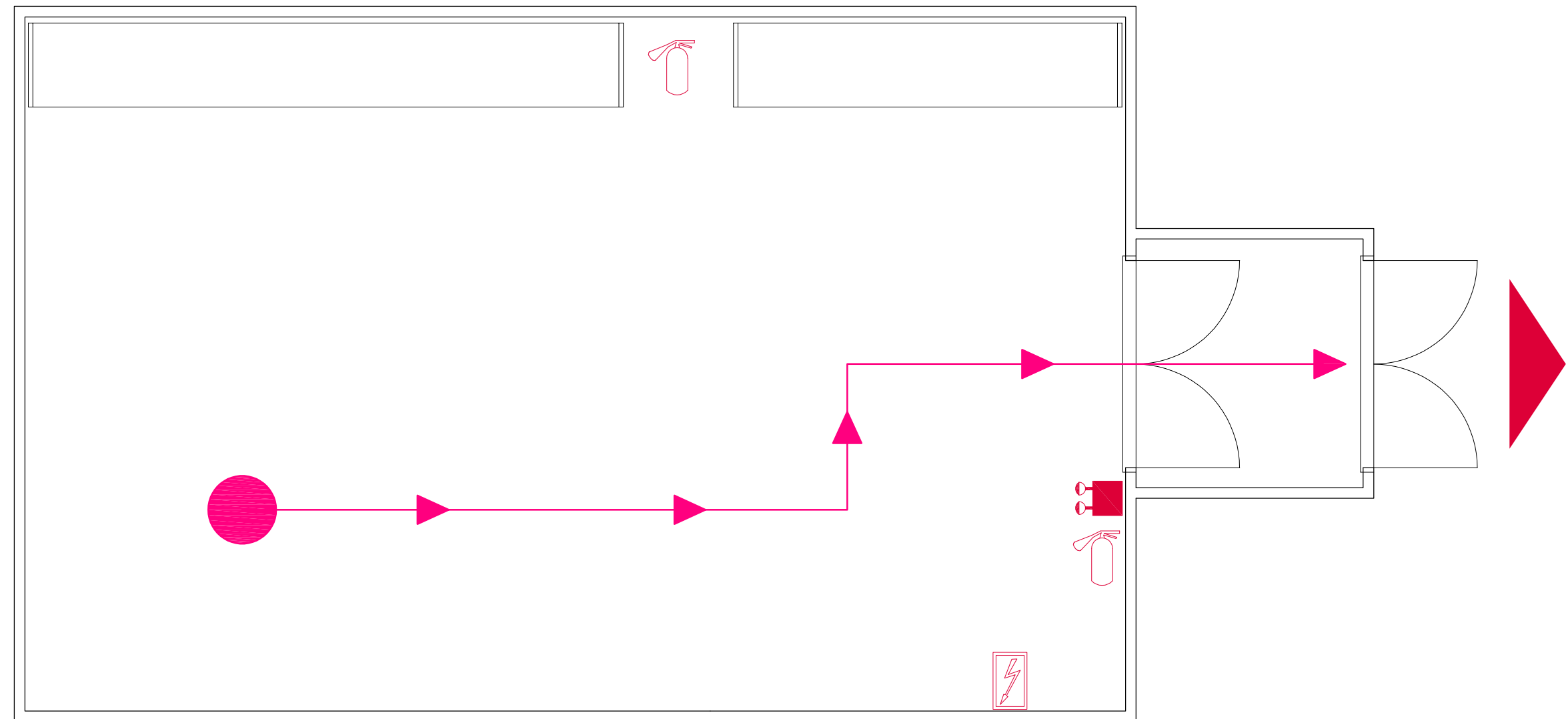


SYMBOL LEGEND	
	"BEST WAY OUT" PATHWAY
	CENTRAL REPORTING UNIT - FIRE ALARM FOR ZONES: 1, 2, 3, 4, 5, 6, 7, AND 8
	ELECTRIC CONTROL - MAIN UNIT
	EMERGENCY LIGHT UNIT
	EXIT/ ENTRANCE
	EXIT SIGN
	EYE/ FACE WASH STATION
	FIRE EXTINGUISHER
	FIRE RATED DOORWAY
	FIRST AID KIT
	FLAMMABLE LIQUID STORAGE CABINET
	INTRUSION ALARM SYSTEM - KEYPAD

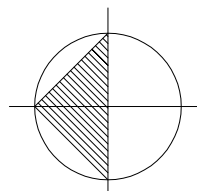
<p>LOWER FORT GARRY NATIONAL HISTORIC SITE</p> <p>PARCS CANADA</p>	<p>LIEU HISTORIQUE NATIONAL DE LOWER FORT GARRY</p>	DRAWING TITLE	<p>FIRE ALARM SYSTEM ALERTING ZONE</p> <p>ZONE #1</p>	MAXIMUM OCCUPANCY LOAD	DATE
		<p>FIRE AND EMERGENCY EVACUATION PLAN</p> <p>BUILDING/ FLOOR</p> <p>MAINTENANCE COMPOUND BUILDING - MAIN FLOOR PLAN</p>		<p>37 PERSONS</p> <p>NET FLOOR AREA (m<sup>2</sup>)</p> <p>270.4 m<sup>2</sup></p>	<p>2021-08-10</p> <p>SCALE</p> <p>NOT TO SCALE</p>



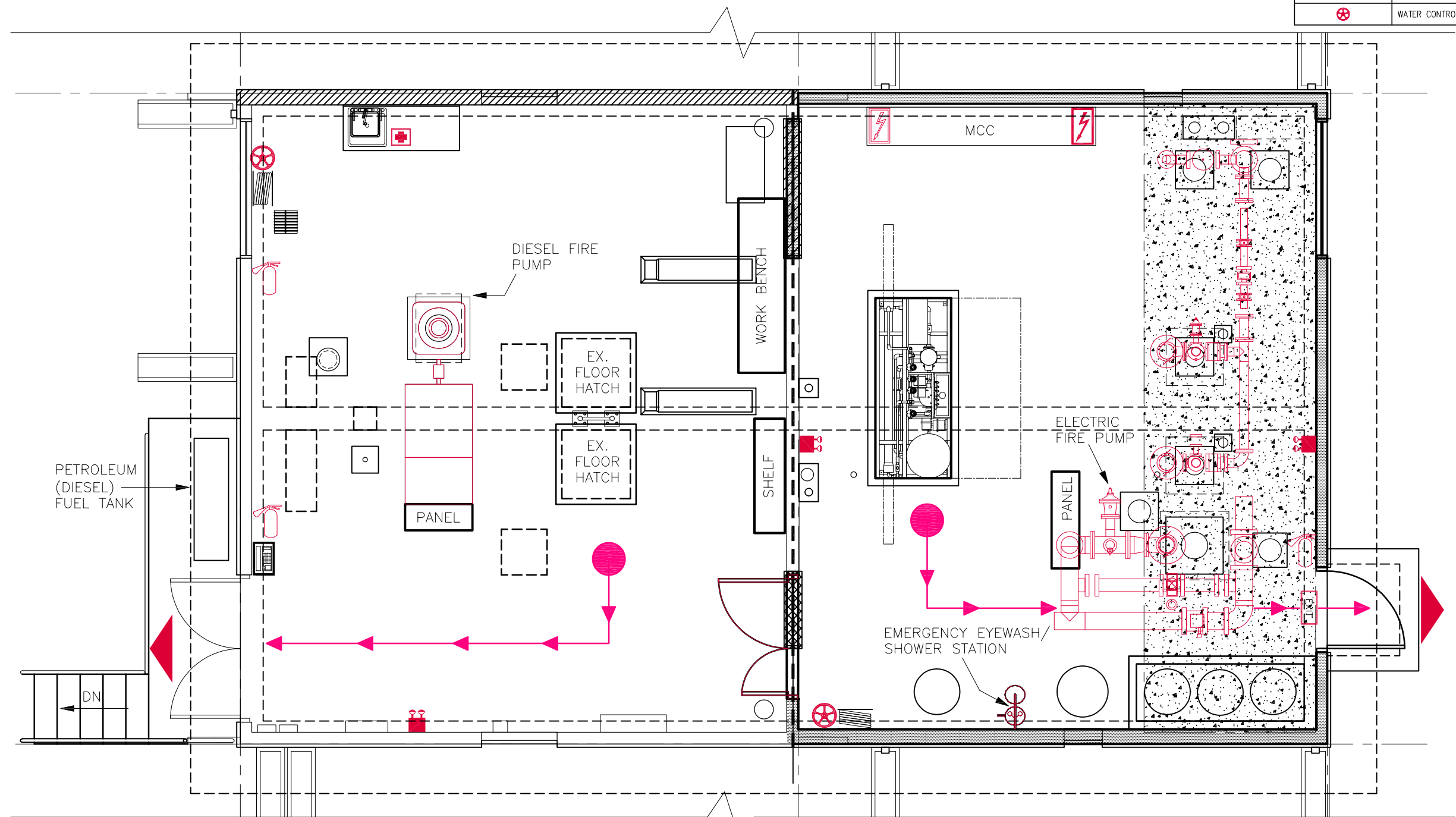
SYMBOL LEGEND	
	"BEST WAY OUT" PATHWAY
	ELECTRIC CONTROL
	EMERGENCY LIGHT UNIT
	EXIT/ ENTRANCE
	FIRE EXTINGUISHER



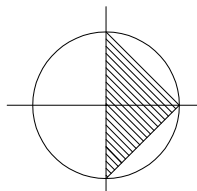
LOWER FORT GARRY NATIONAL HISTORIC SITE PARKS CANADA	LIEU HISTORIQUE NATIONAL DE LOWER FORT GARRY	DRAWING TITLE	FIRE ALARM SYSTEM ALERTING ZONE	MAXIMUM OCCUPANCY LOAD	DATE
		BUILDING/ FLOOR	NOT SPECIFIED	3 PERSONS	2021-08-10
PARCS CANADA		VE STORAGE BUILDING – MAIN FLOOR PLAN		NET FLOOR AREA (m <sup>2</sup> )	SCALE
				96.4 m <sup>2</sup>	NOT TO SCALE



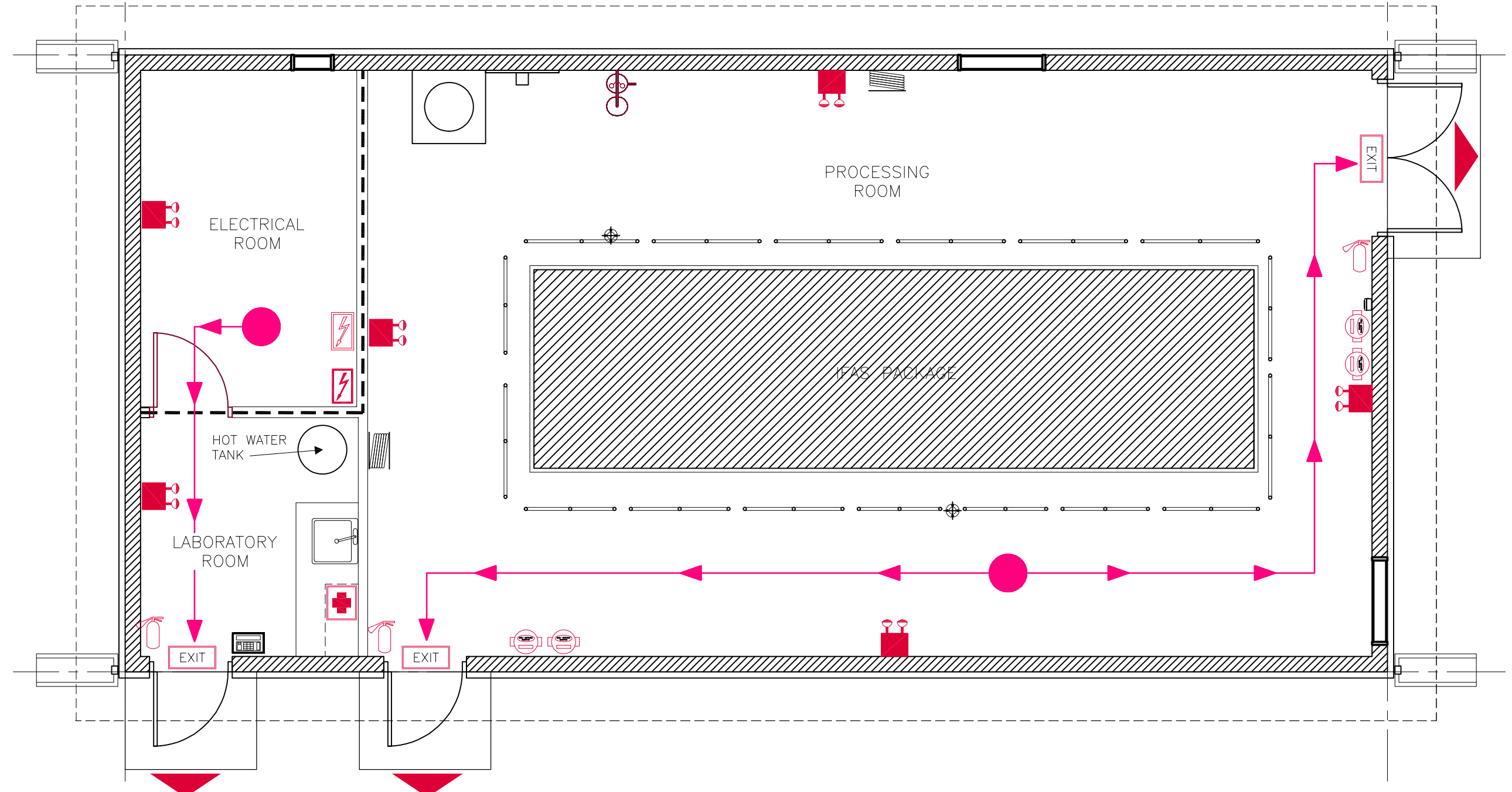
SYMBOL LEGEND	
	"BEST WAY OUT" PATHWAY
	ELECTRIC CONTROL
	ELECTRIC CONTROL - MAIN UNIT
	EMERGENCY LIGHT UNIT
	EMERGENCY EYE/ FACE AND SHOWER UNIT
	EXIT/ ENTRANCE
	EXIT SIGN
	FIRE EXTINGUISHER
	FIRST AID KIT
	INTRUSION ALARM SYSTEM - KEYPAD
	WATER CONTROL MAIN



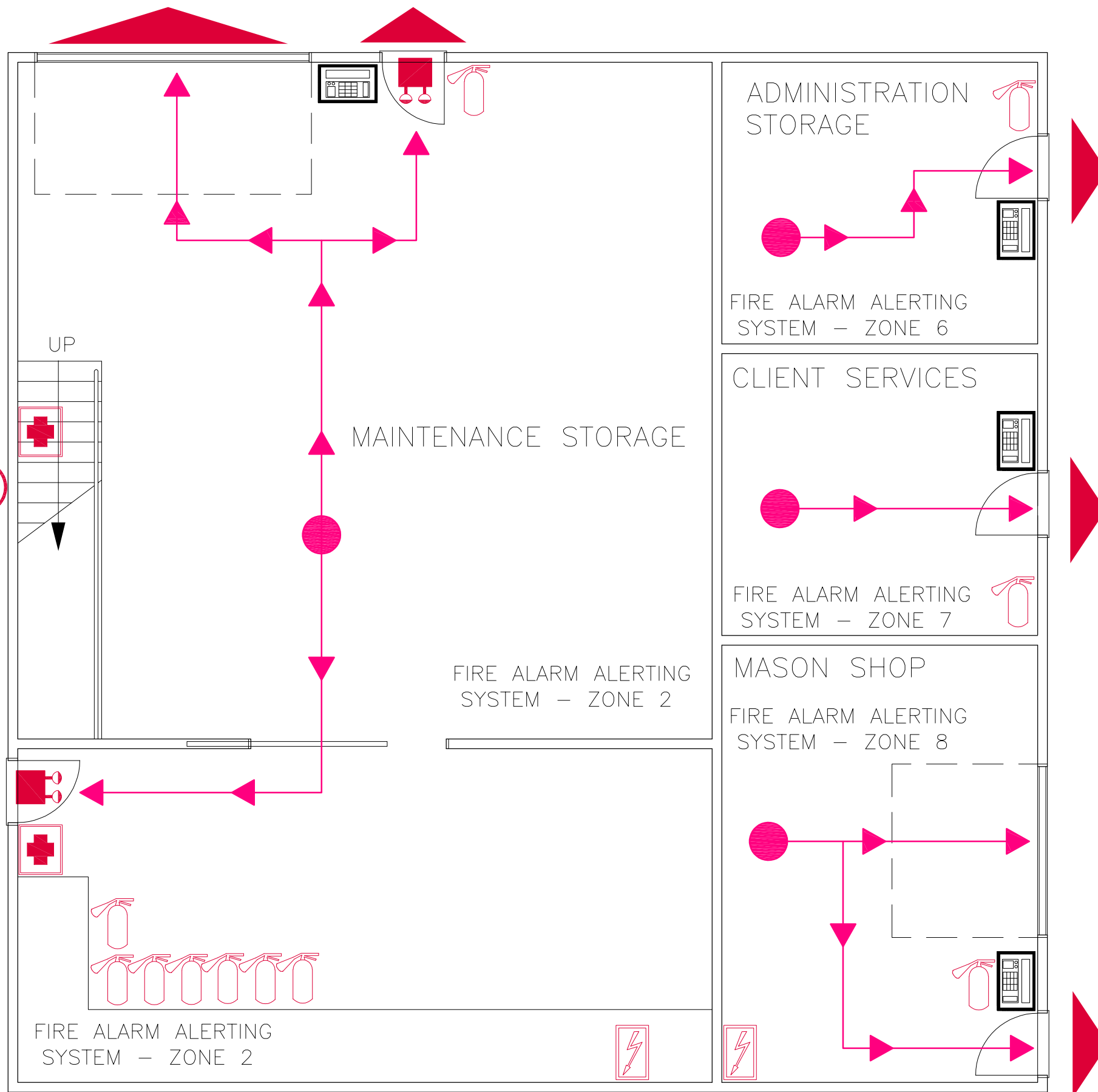
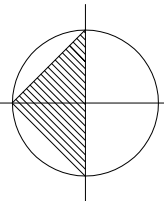
LOWER FORT GARRY NATIONAL HISTORIC SITE PARKS CANADA PARCS CANADA	LIEU HISTORIQUE NATIONAL DE LOWER FORT GARRY	DRAWING TITLE	FIRE ALARM SYSTEM ALERTING ZONE	MAXIMUM OCCUPANCY LOAD	DATE
		BUILDING/ FLOOR WATER TREATMENT PLANT BUILDING - MAIN FLOOR PLAN	FIRE AND EMERGENCY EVACUATION PLAN NOT SPECIFIED	15 PERSONS NET FLOOR AREA (m <sup>2</sup> ) 66.5 m <sup>2</sup>	2021-08-11 SCALE NOT TO SCALE



SYMBOL LEGEND	
	"BEST WAY OUT" PATHWAY
	ELECTRIC CONTROL
	ELECTRIC CONTROL - MAIN UNIT
	EMERGENCY LIGHT UNIT
	EMERGENCY EYE/ FACE AND SHOWER UNIT
	EXIT/ ENTRANCE
	EXIT SIGN
	FIRE EXTINGUISHER
	FIRE RATED DOORWAY
	FIRST AID KIT
	GAS/ METHANE MONITOR & ANALYZER
	INTRUSION ALARM SYSTEM - KEYPAD



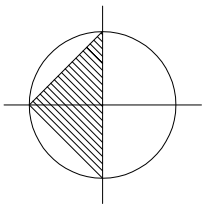
<p>LOWER FORT GARRY NATIONAL HISTORIC SITE</p> <p>PARKS CANADA PARCS CANADA</p>	<p>LIEU HISTORIQUE NATIONAL DE LOWER FORT GARRY</p>	DRAWING TITLE	FIRE ALARM SYSTEM ALERTING ZONE	MAXIMUM OCCUPANCY LOAD	DATE
		BUILDING/ FLOOR	NOT SPECIFIED	16 PERSONS	2021-08-13
WASTEWATER TREATMENT PLANT BUILDING – MAIN FLOOR PLAN				NET FLOOR AREA (m <sup>2</sup> )	SCALE
				73.9 m <sup>2</sup>	NOT TO SCALE



SYMBOL LEGEND	
	"BEST WAY OUT" PATHWAY
	ELECTRIC CONTROL
	EMERGENCY LIGHT UNIT
	EXIT/ ENTRANCE
	FIRE EXTINGUISHER
	FIRST AID KIT
	INTRUSION ALARM SYSTEM - KEYPAD
	NATURAL GAS CONTROL - MAIN UNIT

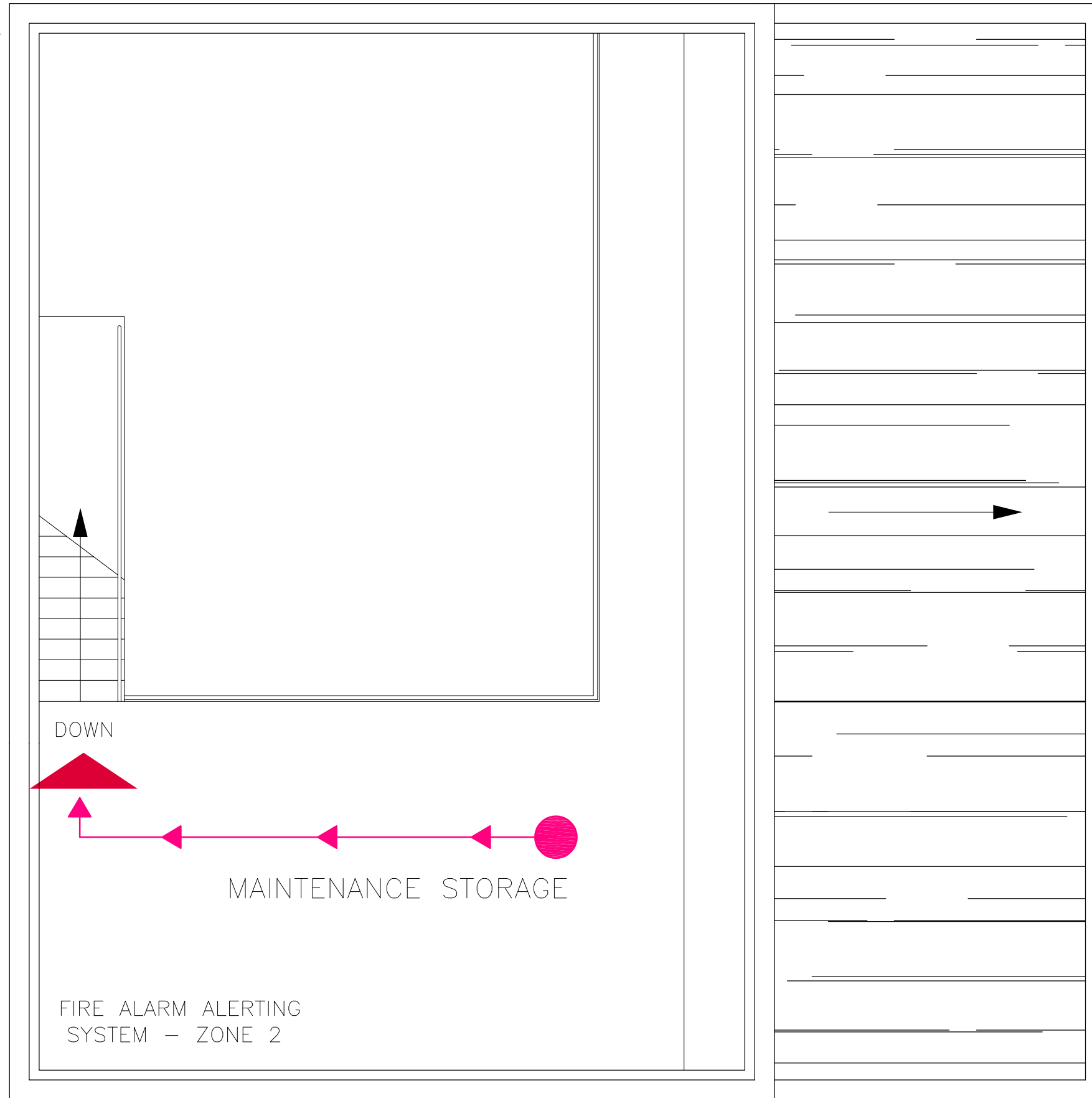
MAXIMUM OCCUPANCY NOTE:  
 THE TOTAL OCCUPANCY LOAD FOR THE BUILDING IS 27 PERSONS.  
 THIS INCLUDES THE MEZZANINE AND STORAGE SPACES.  
 THERE IS ONLY TO BE 2 PEOPLE IN THE STORAGE AND MEZZANINE  
 SPACES AT ANY TIME, NOT 2 PEOPLE IN EACH SPACE AT THE SAME TIME.

LOWER FORT GARRY NATIONAL HISTORIC SITE PARCS CANADA	LIEU HISTORIQUE NATIONAL DE LOWER FORT GARRY	DRAWING TITLE	FIRE ALARM SYSTEM ALERTING ZONE	MAXIMUM OCCUPANCY LOAD	DATE
		FIRE AND EMERGENCY EVACUATION PLAN BUILDING/ FLOOR BIG STORAGE BUILDING - MAIN FLOOR PLAN	ZONE # 2,6,7,8	25 PERSONS* NET FLOOR AREA (m <sup>2</sup> ) 142.2 m <sup>2</sup>	2021-08-13 SCALE NOT TO SCALE



SYMBOL LEGEND

	"BEST WAY OUT" PATHWAY
	EXIT/ ENTRANCE



MAXIMUM OCCUPANCY NOTE:  
 THE TOTAL OCCUPANCY LOAD FOR THE BUILDING IS 27 PERSONS,  
 THIS INCLUDES THE MEZZANINE AND STORAGE SPACES.  
 THERE IS ONLY TO BE 2 PEOPLE IN THE STORAGE AND MEZZANINE  
 SPACES AT ANY TIME, NOT 2 PEOPLE IN EACH SPACE AT THE SAME TIME.



LOWER FORT GARRY  
 NATIONAL HISTORIC SITE

LIEU HISTORIQUE NATIONAL DE  
 LOWER FORT GARRY

DRAWING TITLE

FIRE AND EMERGENCY EVACUATION PLAN

FIRE ALARM SYSTEM  
 ALERTING ZONE

ZONE # 2

MAXIMUM OCCUPANCY LOAD

2 PERSONS

DATE

2021-08-13



PARCS CANADA  
 PARCS CANADA

BUILDING/ FLOOR

BIG STORAGE BUILDING - MEZZANINE FLOOR PLAN

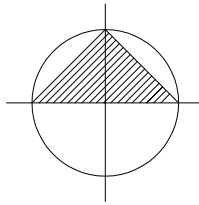
NET FLOOR AREA (m<sup>2</sup>)

50.8 m<sup>2</sup>

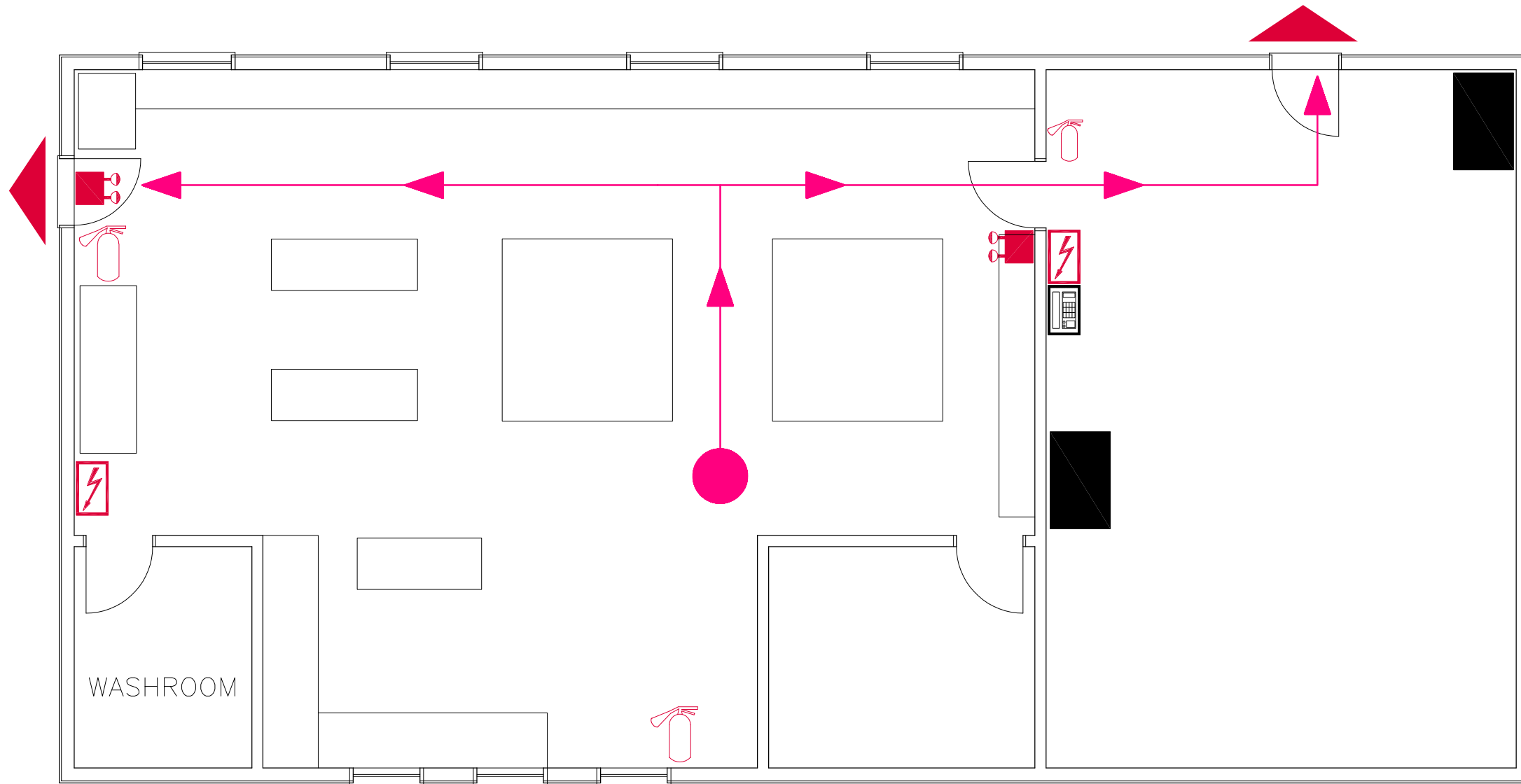
SCALE

NOT TO SCALE

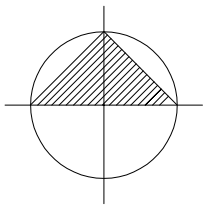




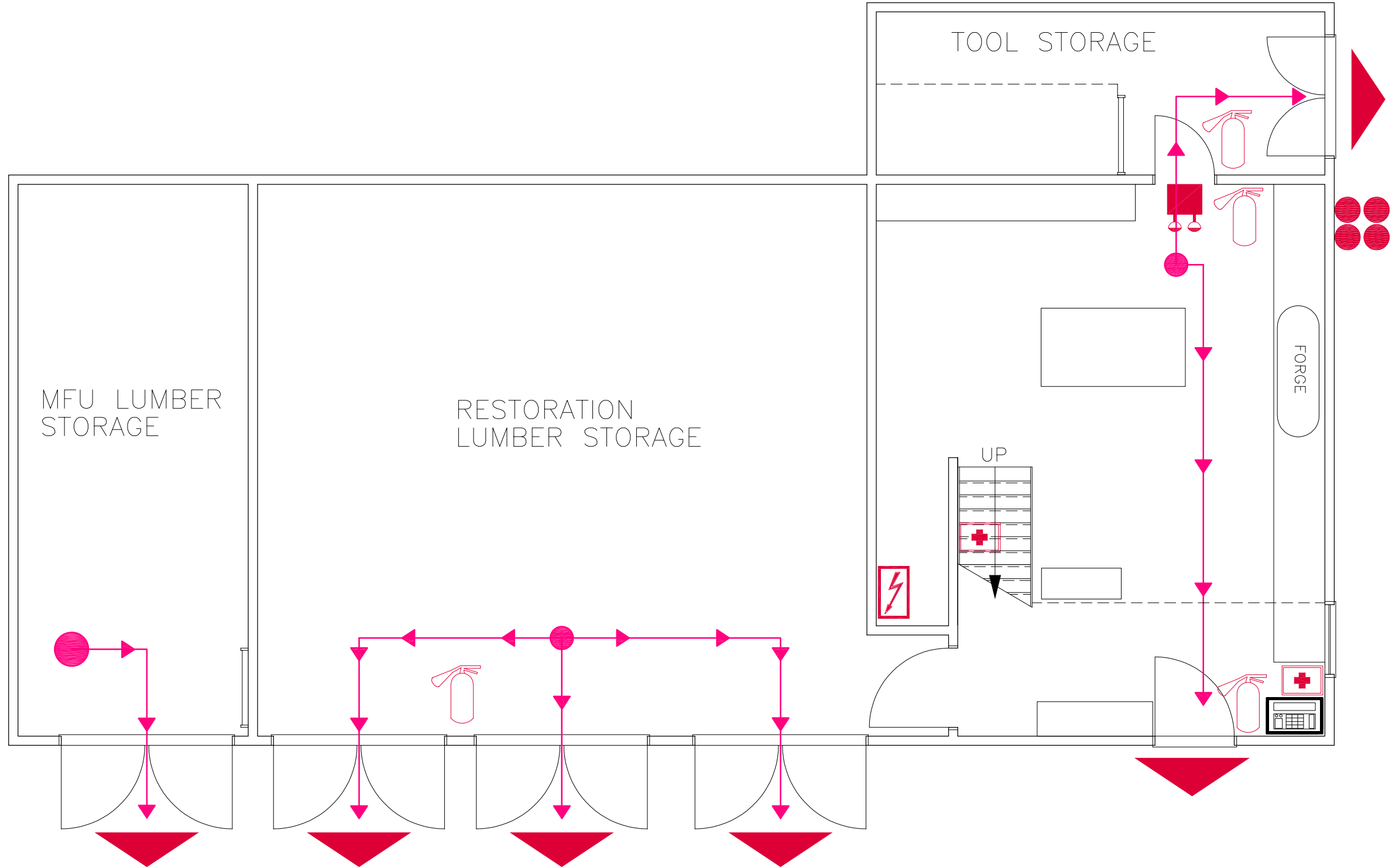
SYMBOL LEGEND	
	"BEST WAY OUT" PATHWAY
	ELECTRIC CONTROL - MAIN UNIT
	EMERGENCY LIGHT UNIT
	EXIT/ ENTRANCE
	FIRE EXTINGUISHER
	FLAMMABLE LIQUID STORAGE CABINET
	INTRUSION ALARM SYSTEM - KEYPAD



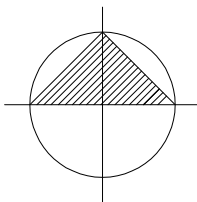
<p>LOWER FORT GARRY NATIONAL HISTORIC SITE</p> <p>PARCS CANADA</p>	<p>LIEU HISTORIQUE NATIONAL DE LOWER FORT GARRY</p>	DRAWING TITLE	FIRE ALARM SYSTEM ALERTING ZONE	MAXIMUM OCCUPANCY LOAD	DATE
		BUILDING/ FLOOR	ZONE #3	28 PERSONS	2021-08-13
<p>RESTORATION WORKSHOP - MAIN FLOOR PLAN</p>				NET FLOOR AREA (m <sup>2</sup> )	SCALE
				129.9 m <sup>2</sup>	NOT TO SCALE



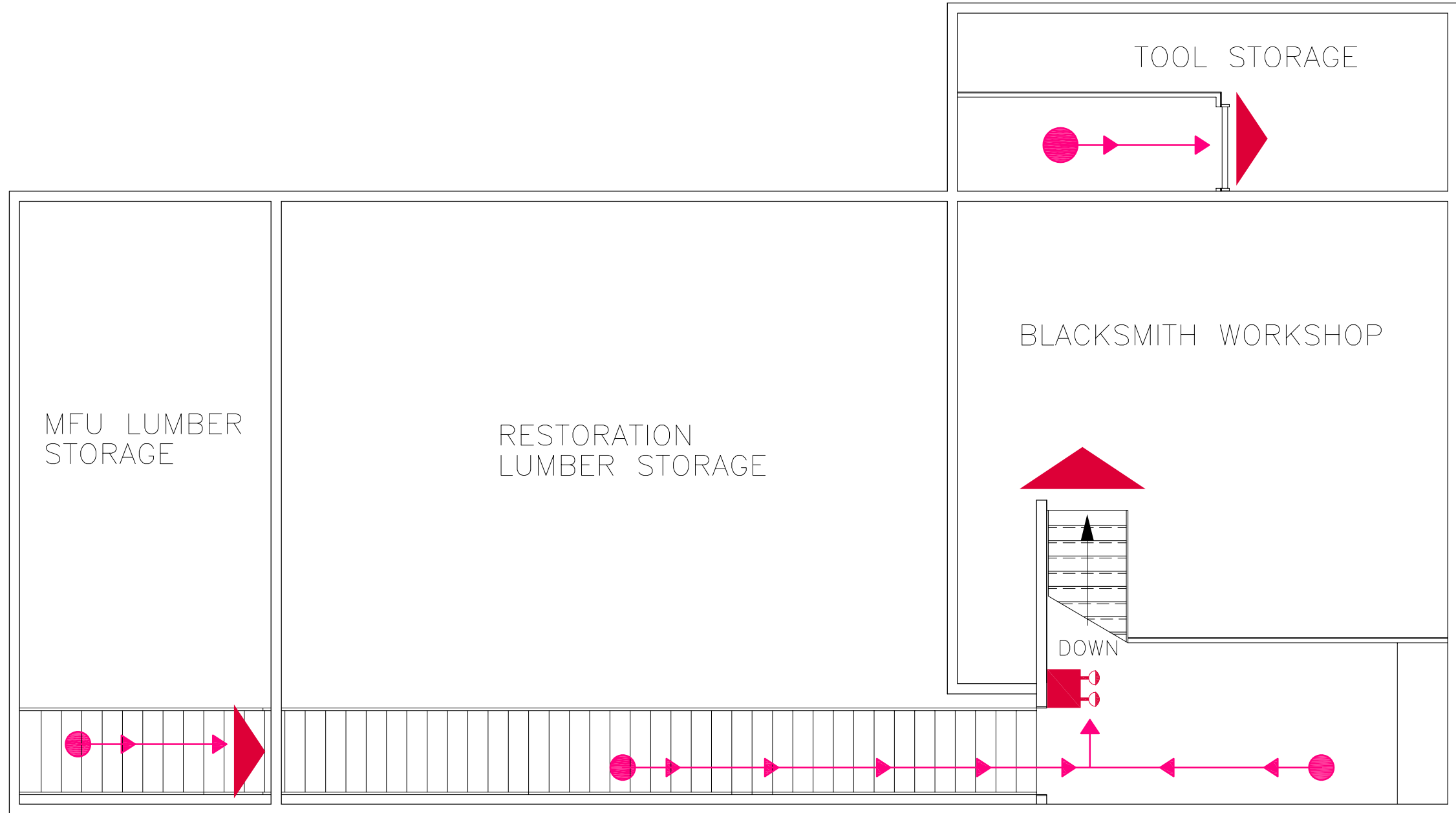
SYMBOL LEGEND	
	"BEST WAY OUT" PATHWAY
	COMPRESSED GAS CYLINDER STORAGE
	ELECTRIC CONTROL - MAIN UNIT
	EMERGENCY LIGHT UNIT
	EXIT/ ENTRANCE
	FIRE EXTINGUISHER
	FIRST AID KIT
	INTRUSION ALARM SYSTEM - KEYPAD

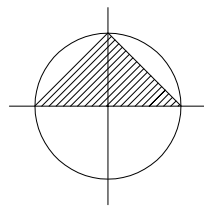


LOWER FORT GARRY NATIONAL HISTORIC SITE PARKS CANADA PARCS CANADA	LIEU HISTORIQUE NATIONAL DE LOWER FORT GARRY	DRAWING TITLE	FIRE ALARM SYSTEM ALERTING ZONE	MAXIMUM OCCUPANCY LOAD	DATE
		FIRE AND EMERGENCY EVACUATION PLAN BUILDING/ FLOOR BLACKSMITH/ LUMBER STORAGE BUILDING – MAIN FLOOR PLAN	ZONE #3	12 PERSONS NET FLOOR AREA (m <sup>2</sup> ) 126.1 m <sup>2</sup>	2021-08-13 SCALE NOT TO SCALE

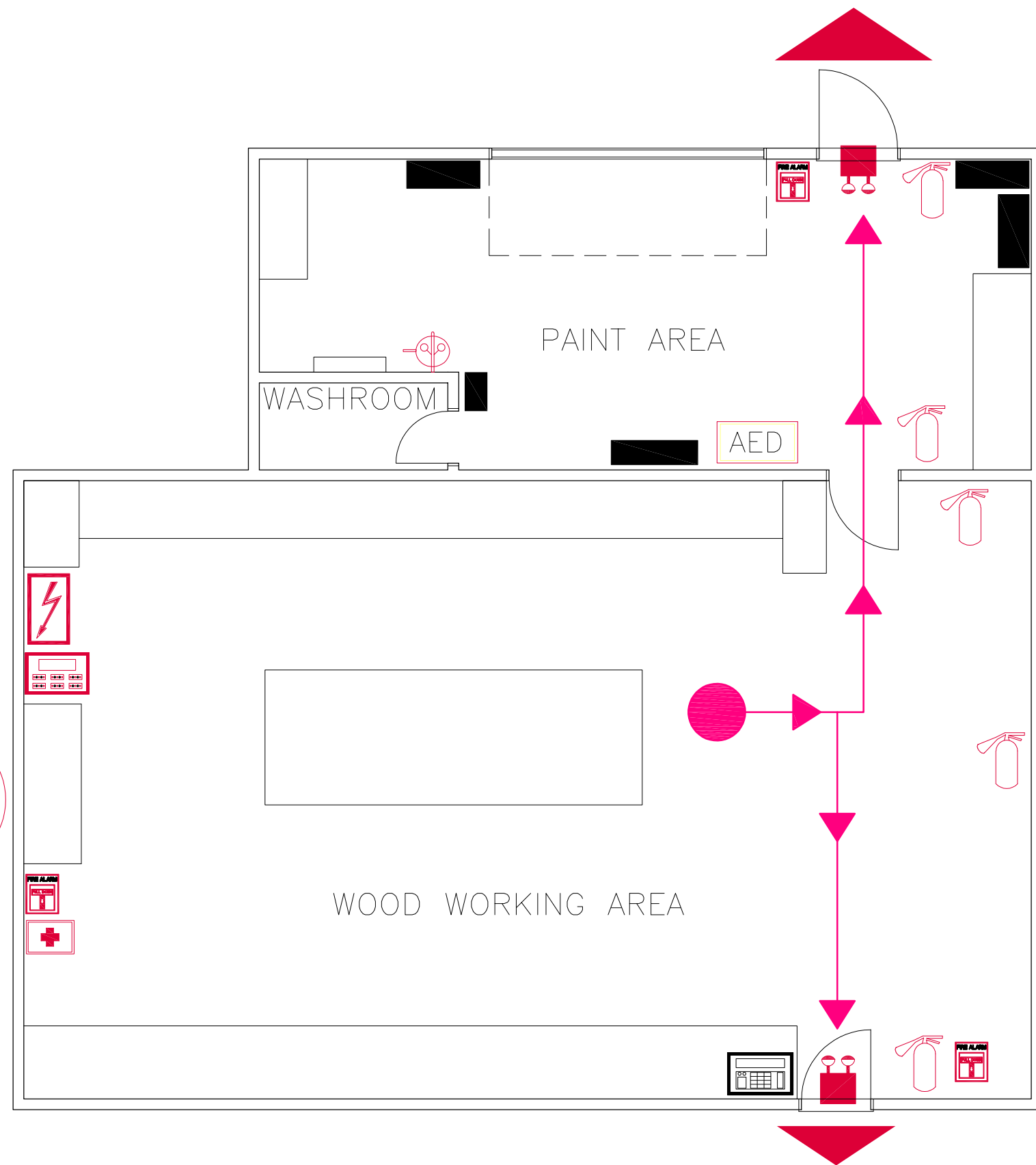


SYMBOL LEGEND	
	"BEST WAY OUT" PATHWAY
	COMPRESSED GAS CYLINDER STORAGE
	ELECTRIC CONTROL - MAIN UNIT
	EMERGENCY LIGHT UNIT
	EXIT/ ENTRANCE
	FIRE EXTINGUISHER
	FIRST AID KIT
	INTRUSION ALARM SYSTEM - KEYPAD

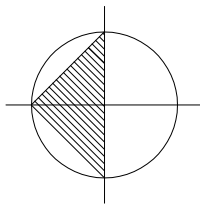




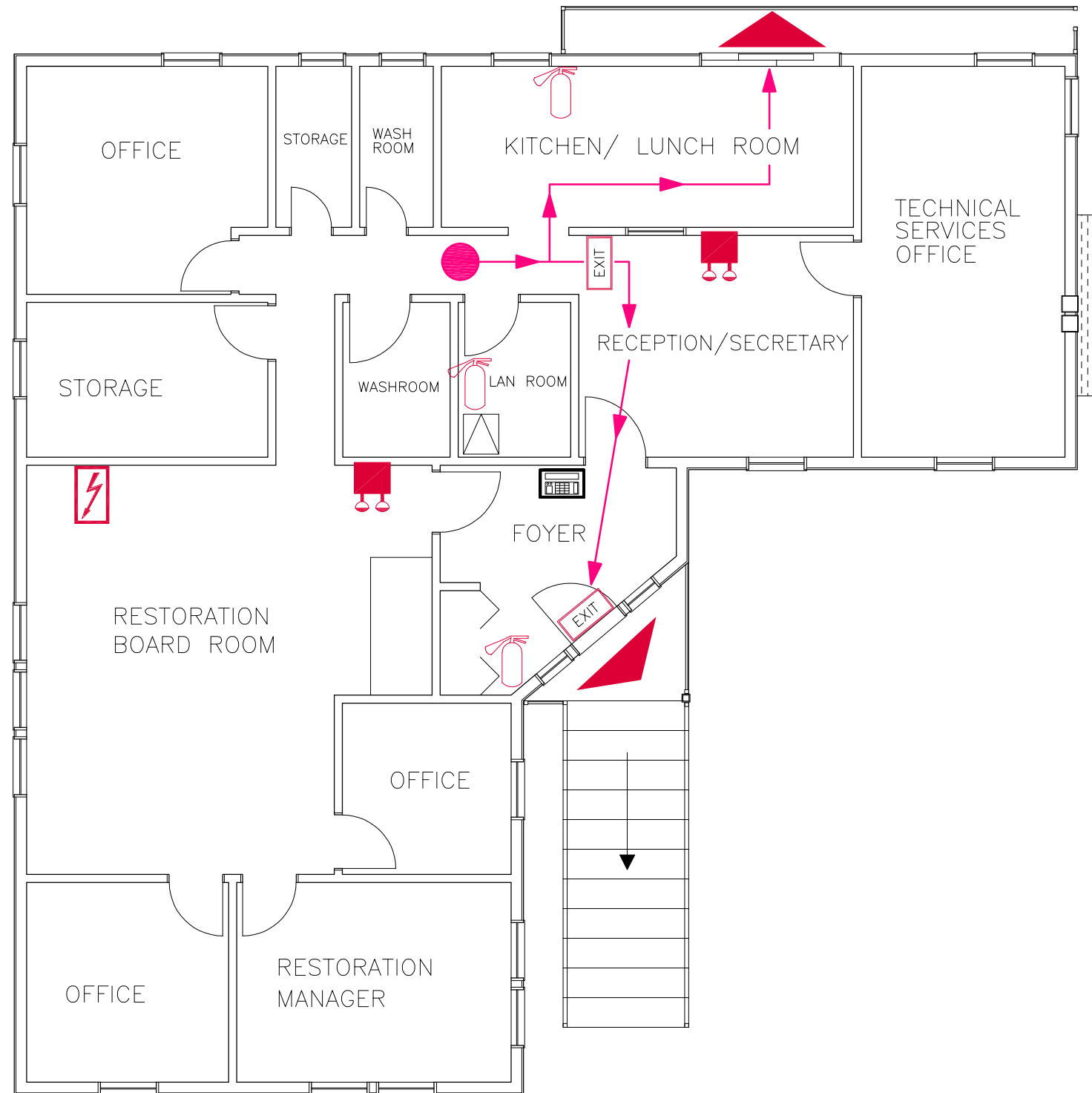
SYMBOL LEGEND	
	AED STATION
	"BEST WAY OUT" PATHWAY
	ELECTRIC CONTROL - MAIN UNIT
	EMERGENCY LIGHT UNIT
	EXIT/ ENTRANCE
	EYE/ FACE WASH STATION
	FIRE ALARM - MAIN PANEL
	FIRE ALARM PULL STATION
	FIRE EXTINGUISHER
	FIRST AID KIT
	FLAMMABLE LIQUID STORAGE CABINET



LOWER FORT GARRY NATIONAL HISTORIC SITE PARKS CANADA PARCS CANADA	LIEU HISTORIQUE NATIONAL DE LOWER FORT GARRY	DRAWING TITLE	FIRE ALARM SYSTEM ALERTING ZONE ZONE # 4	MAXIMUM OCCUPANCY LOAD	DATE
		BUILDING/ FLOOR CARPENTER SHOP - MAIN FLOOR PLAN		FIRE AND EMERGENCY EVACUATION PLAN	20 PERSONS NET FLOOR AREA (m <sup>2</sup> ) 96.3 m <sup>2</sup>



SYMBOL LEGEND	
	"BEST WAY OUT" PATHWAY
	ELECTRIC CONTROL - MAIN UNIT
	EMERGENCY LIGHT UNIT
	EXIT/ ENTRANCE
	EXIT SIGN
	FIRE EXTINGUISHER
	INTRUSION ALARM SYSTEM - KEYPAD



LOWER FORT GARRY NATIONAL HISTORIC SITE PARKS CANADA	LIEU HISTORIQUE NATIONAL DE LOWER FORT GARRY	DRAWING TITLE	FIRE ALARM SYSTEM ALERTING ZONE	MAXIMUM OCCUPANCY LOAD	DATE
		BUILDING/ FLOOR SIMKIN HOUSE (ADMINISTRATION BUILDING) - MAIN FLOOR PLAN	FIRE AND EMERGENCY EVACUATION PLAN ZONE # 5	29 PERSONS NET FLOOR AREA (m <sup>2</sup> ) 115.1 m <sup>2</sup>	2021-08-13 SCALE NOT TO SCALE











Parks  
Canada

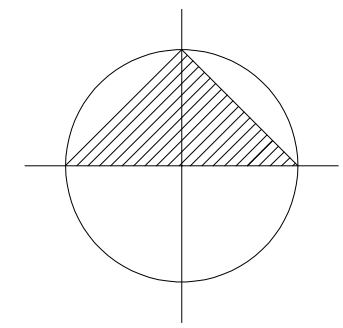
Parcs  
Canada



## ST. ANDREWS RECTORY NHS

# SYMBOL LEGEND

	"BEST WAY OUT" PATHWAY
	ELECTRIC CONTROL – MAIN UNIT
	EXIT/ ENTRANCE
	EMERGENCY LIGHT/ EXIT SIGN COMBO
	FIRE ALARM – MAIN PANEL
	FIRE DEPARTMENT ACCESS ROUTE
	FIRE EXTINGUISHER
	FIRST AID KIT




**ST. ANDREW'S RECTORY**  
 NATIONAL HISTORIC SITE


**PARKS CANADA**


**PARCS CANADA**

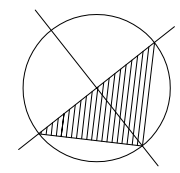
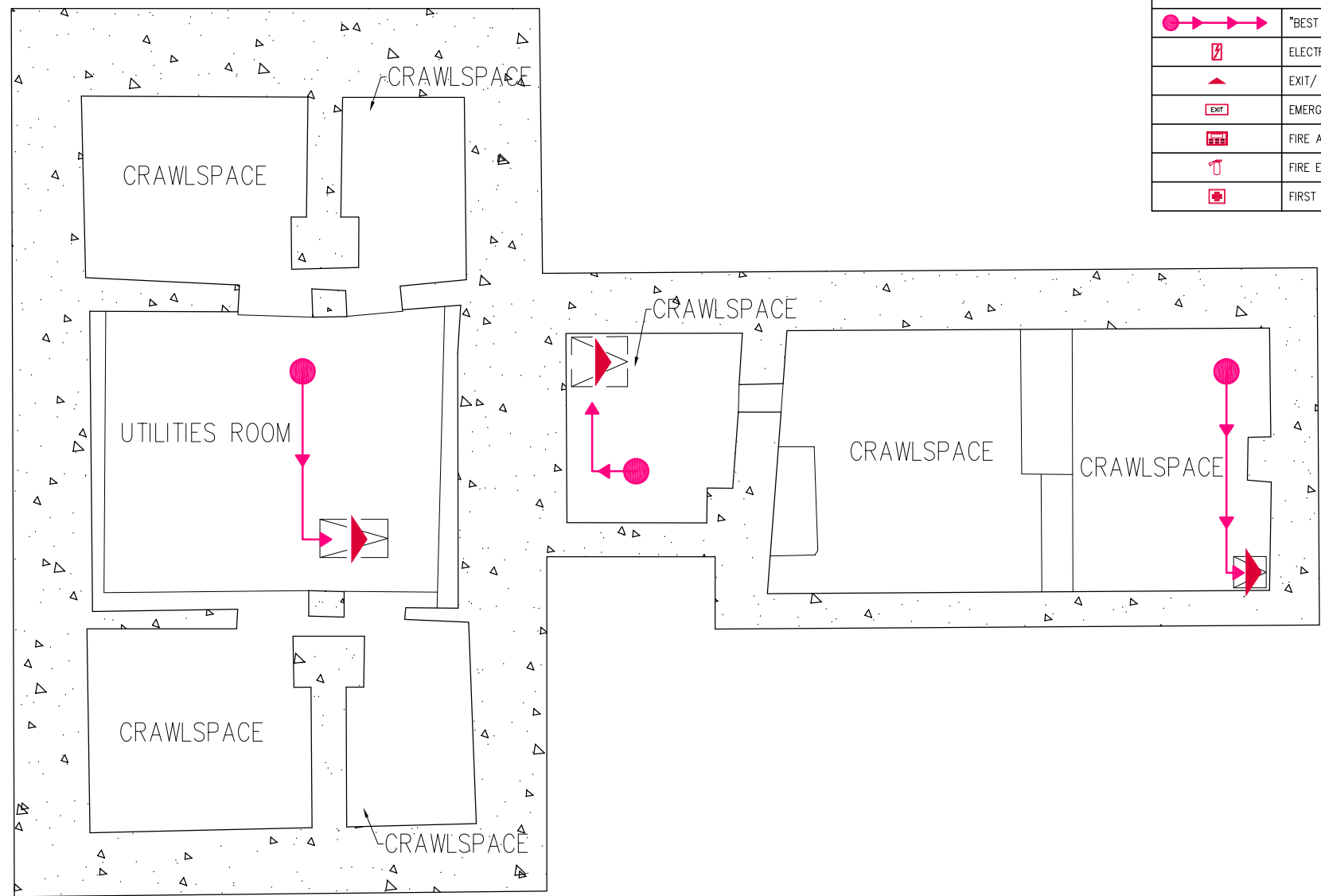
LIEU HISTORIQUE NATIONAL DE  
**PRESBYTERE-ST.ANDREW'S**


DRAWING TITLE	FIRE AND EMERGENCY EVACUATION PLAN
BUILDING/ FLOOR	ST.ANDREW'S RECTORY - FIRE DEPARTMENT ACCESS MAP

FIRE ALARM SYSTEM ALERTING ZONE	NOT SPECIFIED
---------------------------------	---------------


MAXIMUM OCCUPANCY LOAD	179 PERSONS	DATE	2023-04-14
NET FLOOR AREA (m <sup>2</sup> )	381.7 m <sup>2</sup>	SCALE	NOT TO SCALE


SYMBOL LEGEND	
	"BEST WAY OUT" PATHWAY
	ELECTRIC CONTROL - MAIN UNIT
	EXIT/ ENTRANCE
	EMERGENCY LIGHT/ EXIT SIGN COMBO
	FIRE ALARM - MAIN PANEL
	FIRE EXTINGUISHER
	FIRST AID KIT




**ST. ANDREW'S RECTORY**  
 NATIONAL HISTORIC SITE

LIEU HISTORIQUE NATIONAL DE  
**PRESBYTERE-ST. ANDREW'S**


**PARCS CANADA**

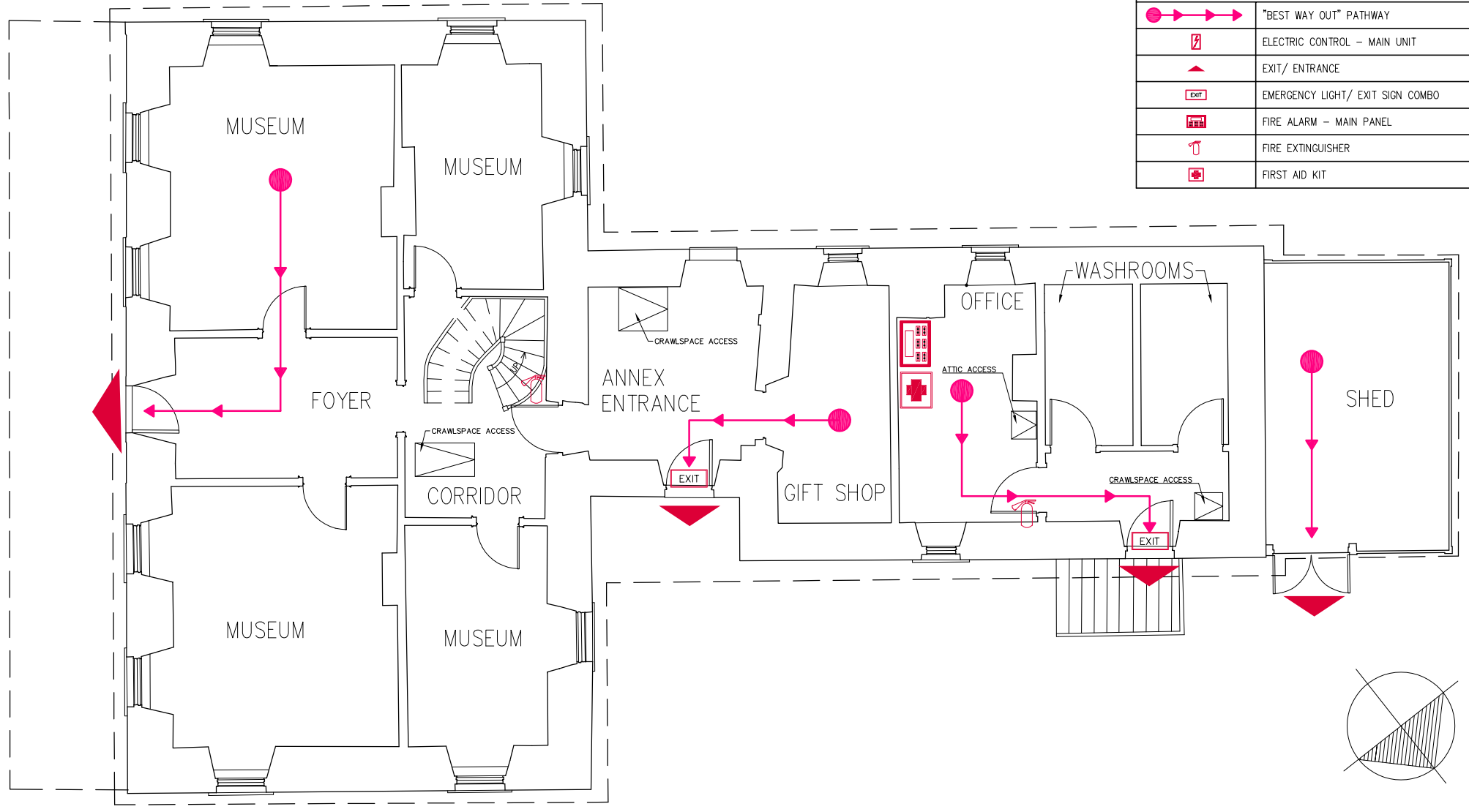

**PARCS CANADA**








DRAWING TITLE	FIRE AND EMERGENCY EVACUATION PLAN
BUILDING/ FLOOR	ST. ANDREW'S RECTORY - BASEMENT FLOOR PLAN

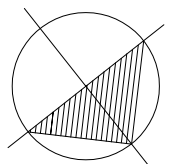
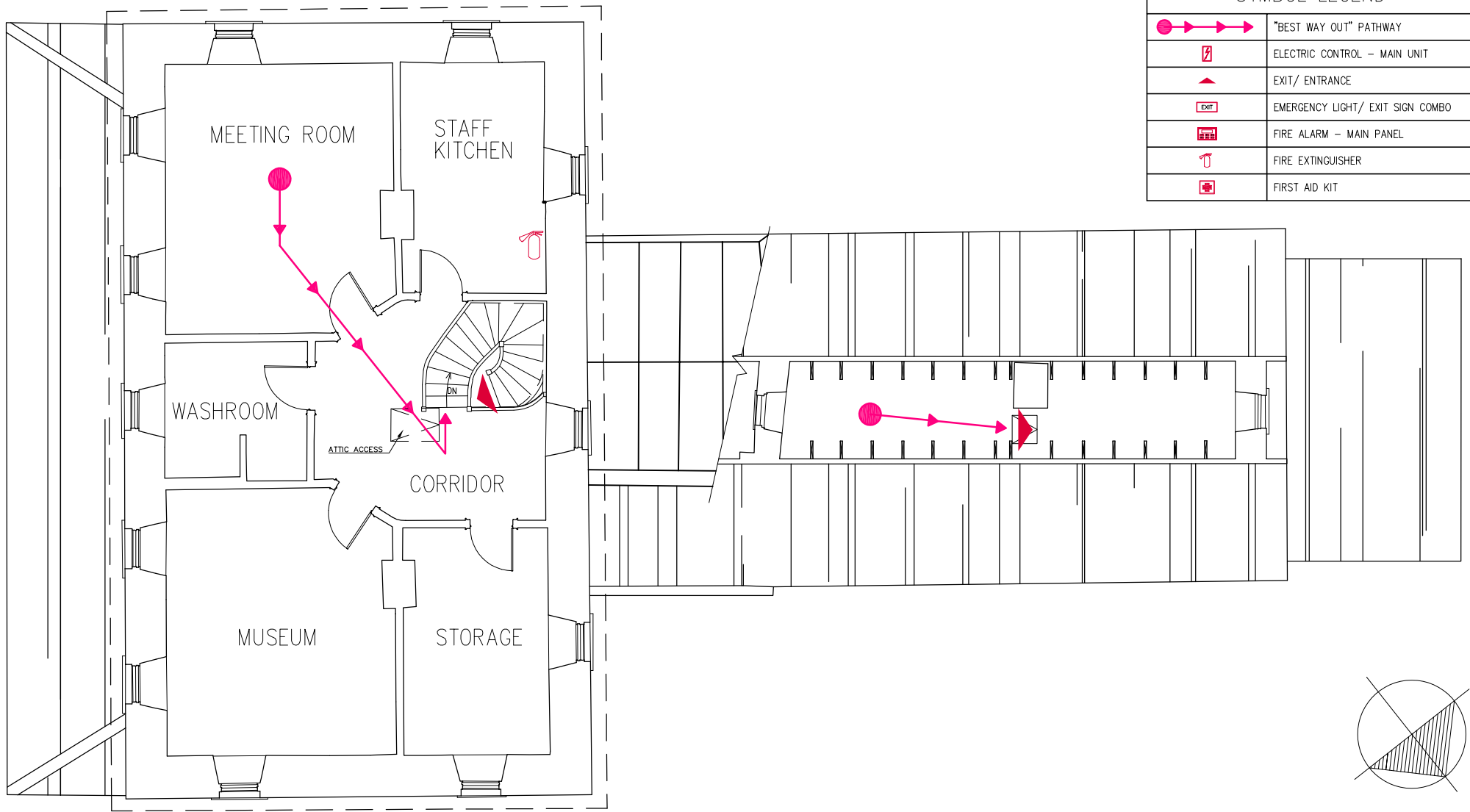
FIRE ALARM SYSTEM ALERTING ZONE	MAXIMUM OCCUPANCY LOAD	DATE
NOT SPECIFIED	4 PERSONS	2022-07-20
	NET FLOOR AREA (m <sup>2</sup> )	SCALE
	74.9 m <sup>2</sup>	NOT TO SCALE

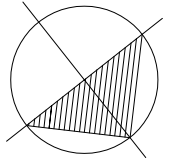
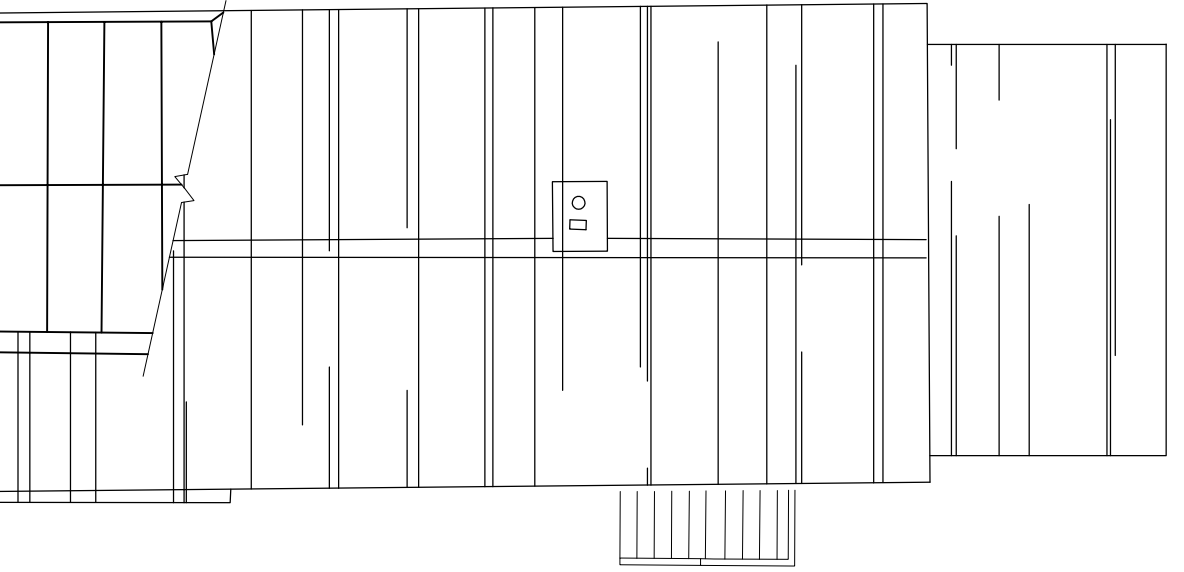
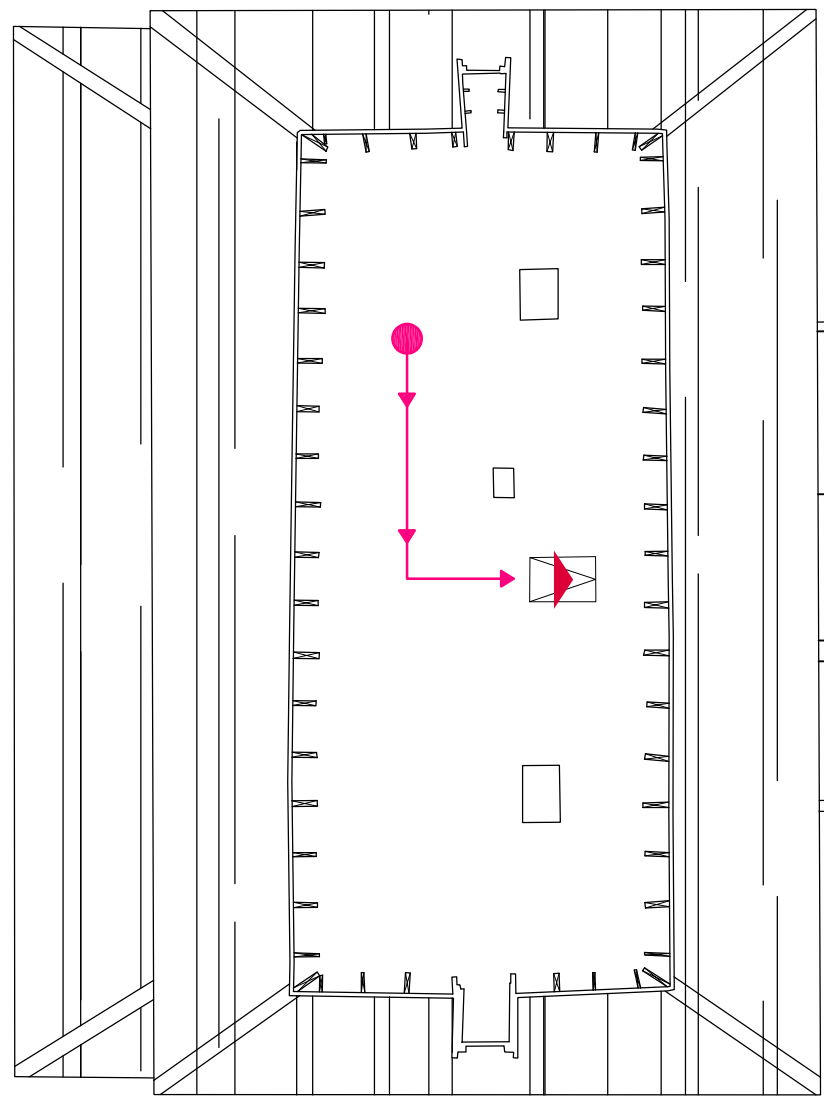









SYMBOL LEGEND	
	"BEST WAY OUT" PATHWAY
	ELECTRIC CONTROL - MAIN UNIT
	EXIT/ ENTRANCE
	EMERGENCY LIGHT/ EXIT SIGN COMBO
	FIRE ALARM - MAIN PANEL
	FIRE EXTINGUISHER
	FIRST AID KIT



SYMBOL LEGEND	
	"BEST WAY OUT" PATHWAY
	ELECTRIC CONTROL - MAIN UNIT
	EXIT/ ENTRANCE
	EMERGENCY LIGHT/ EXIT SIGN COMBO
	FIRE ALARM - MAIN PANEL
	FIRE EXTINGUISHER
	FIRST AID KIT





SYMBOL LEGEND	
	"BEST WAY OUT" PATHWAY
	ELECTRIC CONTROL - MAIN UNIT
	EXIT/ ENTRANCE
	EMERGENCY LIGHT/ EXIT SIGN COMBO
	FIRE ALARM - MAIN PANEL
	FIRE EXTINGUISHER
	FIRST AID KIT


**ST.ANDREW'S RECTORY**  
 NATIONAL HISTORIC SITE

LIEU HISTORIQUE NATIONAL DE  
**PRESBYTERE-ST.ANDREW'S**


**PARKS CANADA**    **PARCS CANADA**

DRAWING TITLE	FIRE AND EMERGENCY EVACUATION PLAN
BUILDING/ FLOOR	ST.ANDREW'S RECTORY - ATTIC FLOOR PLAN

FIRE ALARM SYSTEM ALERTING ZONE	MAXIMUM OCCUPANCY LOAD	DATE
NOT SPECIFIED	2 PERSONS	2022-07-20
	NET FLOOR AREA (m <sup>2</sup> )	SCALE
	71.2 m <sup>2</sup>	NOT TO SCALE












Parks  
Canada

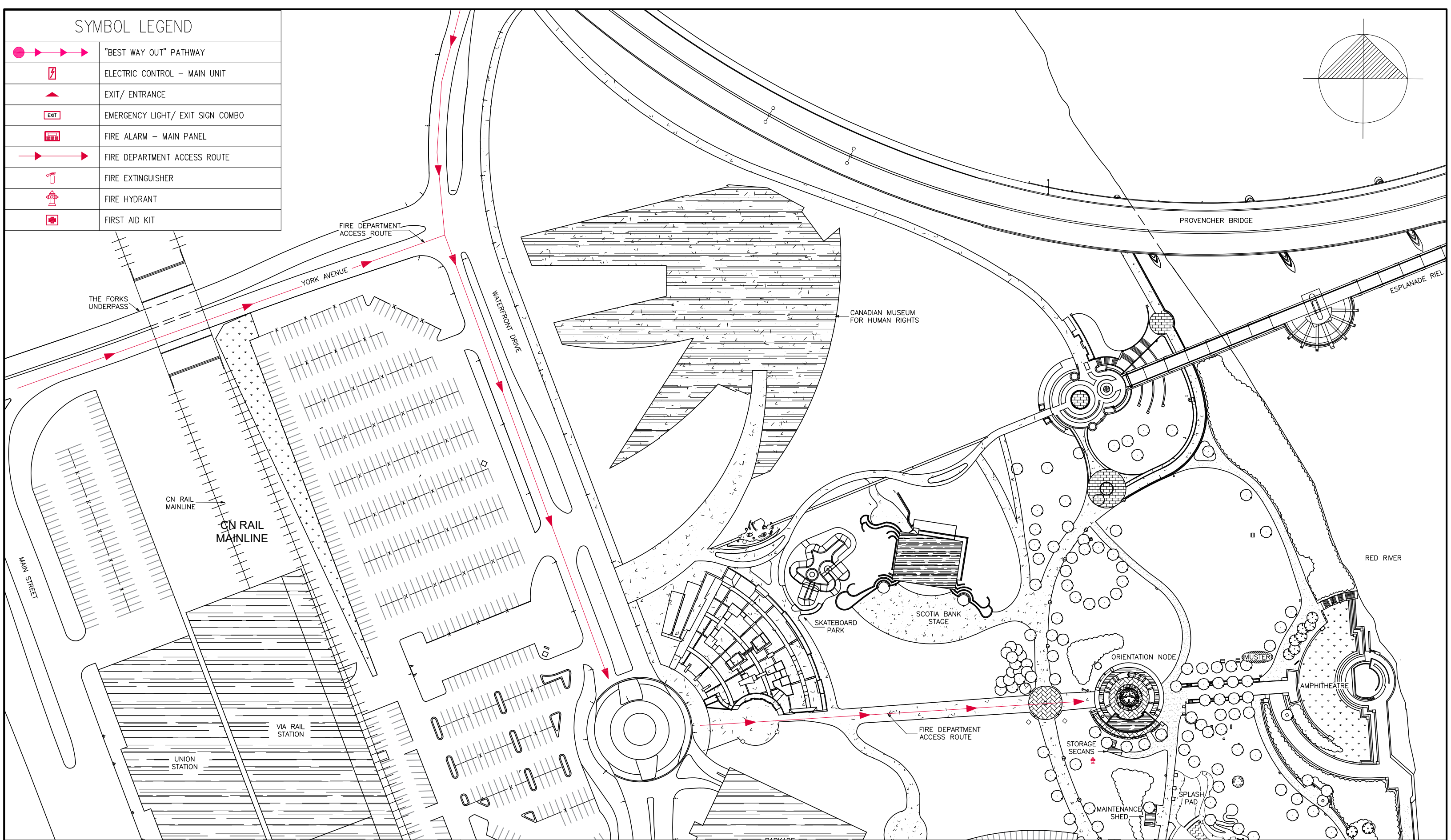
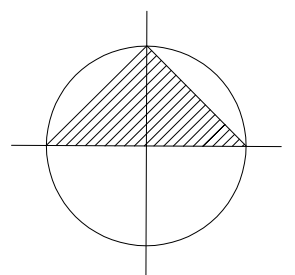
Parcs  
Canada




## THE FORKS NHS

SYMBOL LEGEND

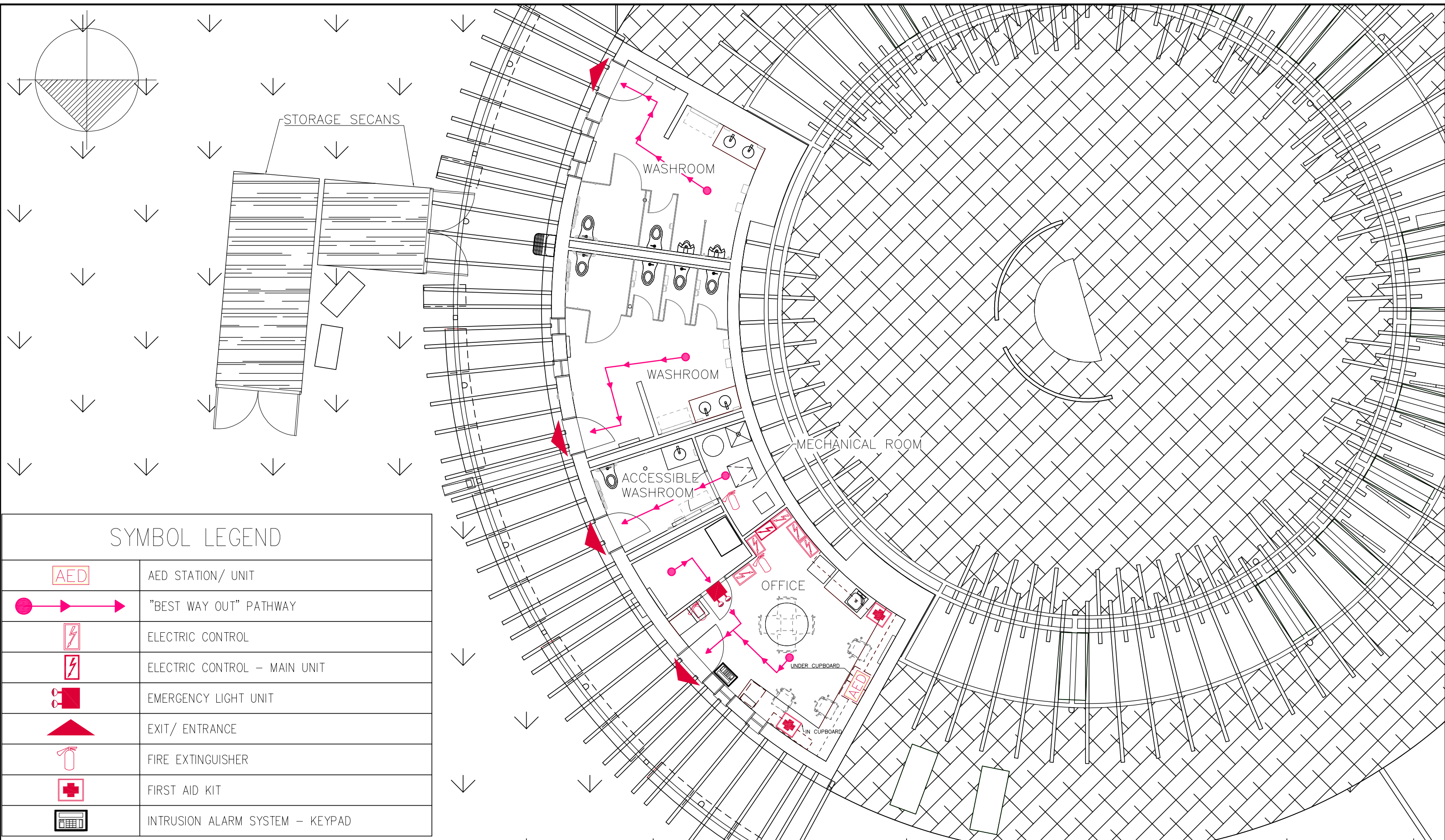
	"BEST WAY OUT" PATHWAY
	ELECTRIC CONTROL - MAIN UNIT
	EXIT/ ENTRANCE
	EMERGENCY LIGHT/ EXIT SIGN COMBO
	FIRE ALARM - MAIN PANEL
	FIRE DEPARTMENT ACCESS ROUTE
	FIRE EXTINGUISHER
	FIRE HYDRANT
	FIRST AID KIT



 <b>THE FORKS</b> NATIONAL HISTORIC SITE	LIEU HISTORIQUE NATIONAL DE <b>LA FOURCHE</b>	DRAWING TITLE	FIRE ALARM SYSTEM ALERTING ZONE	MAXIMUM OCCUPANCY LOAD	DATE
		FIRE AND EMERGENCY EVACUATION PLAN BUILDING/ FLOOR THE FORKS - FIRE DEPARTMENT ACCESS MAP	NOT SPECIFIED	VARIES NET FLOOR AREA (m <sup>2</sup> ) N/A	2023-04-14 SCALE NOT TO SCALE







SYMBOL LEGEND

	AED STATION/ UNIT
	"BEST WAY OUT" PATHWAY
	ELECTRIC CONTROL
	ELECTRIC CONTROL - MAIN UNIT
	EMERGENCY LIGHT UNIT
	EXIT/ ENTRANCE
	FIRE EXTINGUISHER
	FIRST AID KIT
	INTRUSION ALARM SYSTEM - KEYPAD

THE FORKS NATIONAL HISTORIC SITE  
 PARKS CANADA  
 PARCS CANADA  
 LIEU HISTORIQUE NATIONAL DE LA FOURCHE

DRAWING TITLE	FIRE AND EMERGENCY EVACUATION PLAN
BUILDING/ FLOOR	ORIENTATION NODE - MAIN FLOOR PLAN

FIRE ALARM SYSTEM ALERTING ZONE	NOT SPECIFIED	MAXIMUM OCCUPANCY LOAD	18 PERSONS	DATE	2022-08-29
		NET FLOOR AREA (m <sup>2</sup> )	98.1 m <sup>2</sup>	SCALE	NOT TO SCALE



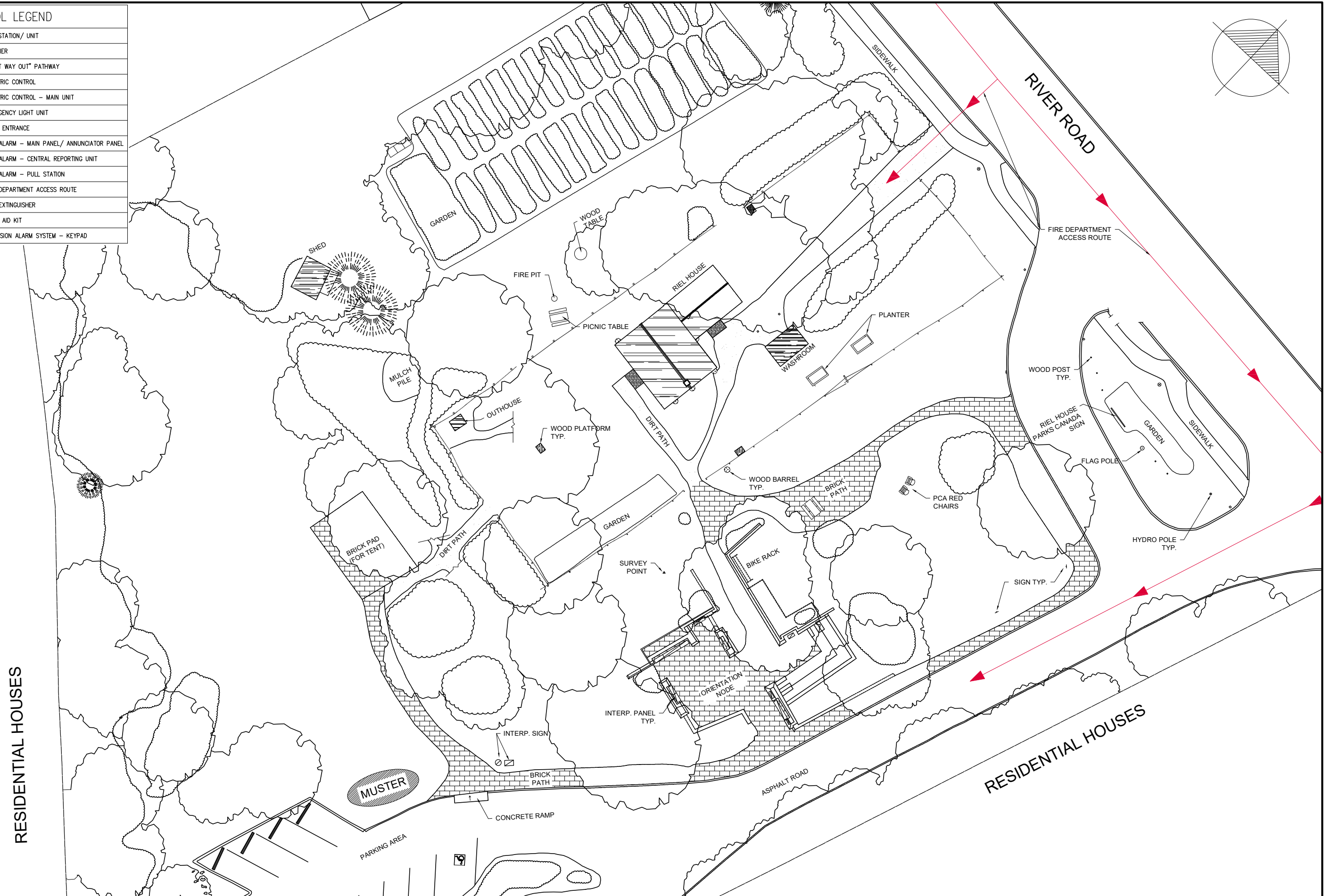
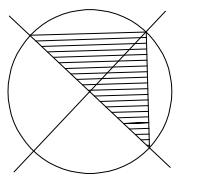
Parks  
Canada

Parcs  
Canada



## RIEL HOUSE NHS

SYMBOL LEGEND	
	AED STATION/ UNIT
	BARRIER
	"BEST WAY OUT" PATHWAY
	ELECTRIC CONTROL
	ELECTRIC CONTROL - MAIN UNIT
	EMERGENCY LIGHT UNIT
	EXIT/ ENTRANCE
	FIRE ALARM - MAIN PANEL/ ANNUNCIATOR PANEL
	FIRE ALARM - CENTRAL REPORTING UNIT
	FIRE ALARM - PULL STATION
	FIRE DEPARTMENT ACCESS ROUTE
	FIRE EXTINGUISHER
	FIRST AID KIT
	INTRUSION ALARM SYSTEM - KEYPAD



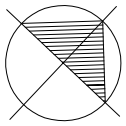
DRAWING TITLE	FIRE AND EMERGENCY EVACUATION PLAN
BUILDING/ FLOOR	RIEL HOUSE - FIRE DEPARTMENT ACCESS MAP

FIRE ALARM SYSTEM ALERTING ZONE	NOT SPECIFIED
---------------------------------	---------------

MAXIMUM OCCUPANCY LOAD	46 PERSONS
NET FLOOR AREA (m <sup>2</sup> )	104.1 m <sup>2</sup>

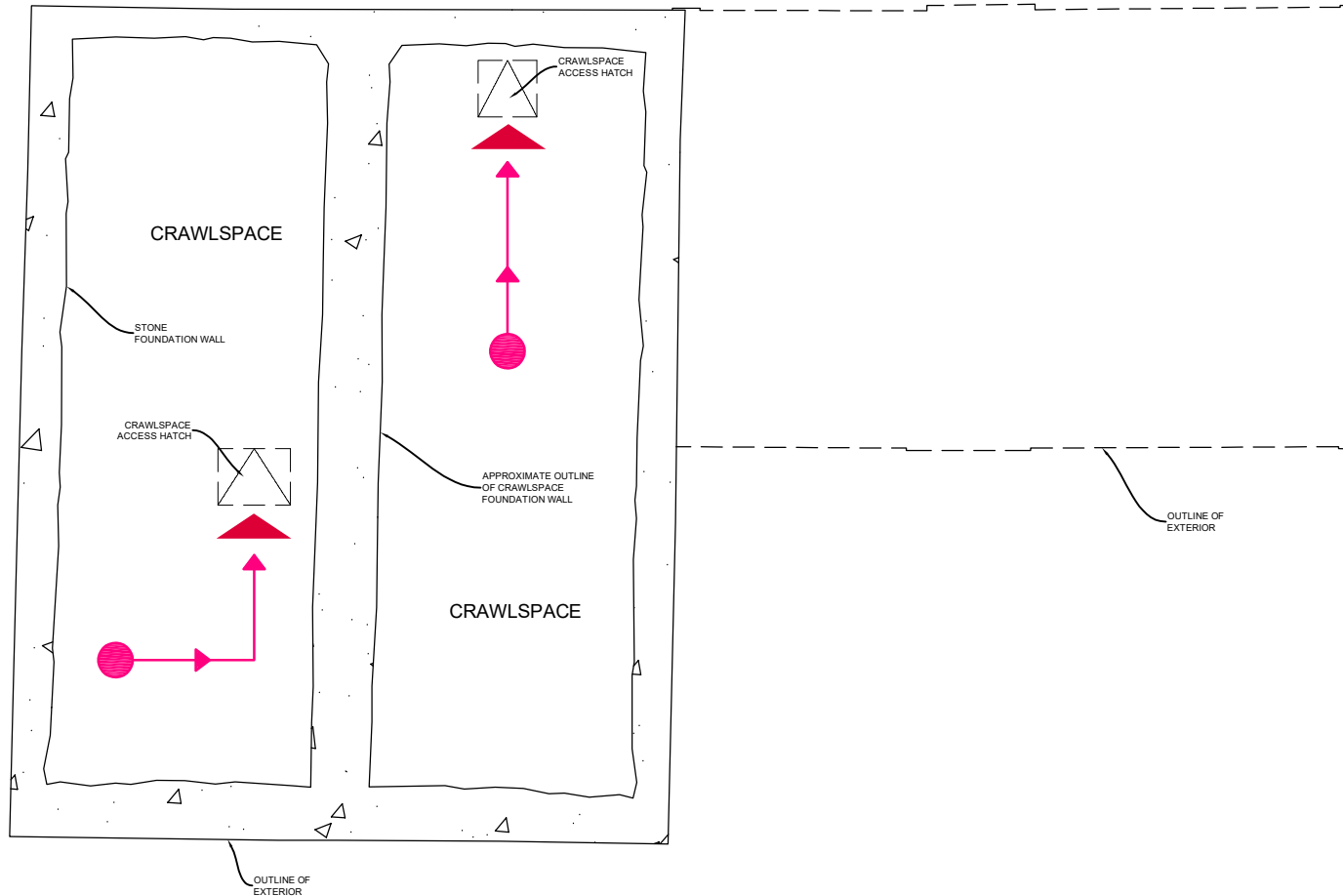
DATE	2023-04-14
SCALE	1:20





### SYMBOL LEGEND

	AED STATION/ UNIT
	BARRIER
	"BEST WAY OUT" PATHWAY
	ELECTRIC CONTROL
	ELECTRIC CONTROL - MAIN UNIT
	EMERGENCY LIGHT UNIT
	EXIT/ ENTRANCE
	FIRE ALARM - MAIN PANEL/ ANNUNCIATOR PANEL
	FIRE ALARM - CENTRAL REPORTING UNIT
	FIRE ALARM - PULL STATION
	FIRE EXTINGUISHER
	FIRST AID KIT
	INTRUSION ALARM SYSTEM - KEYPAD



**RIEL HOUSE**  
NATIONAL HISTORIC SITE

LIEU HISTORIQUE NATIONAL DE  
**MAISON RIEL**



**PARKS CANADA PARCS CANADA**

DRAWING TITLE

FIRE AND EMERGENCY EVACUATION PLAN

BUILDING/ FLOOR

RIEL HOUSE - CRAWLSPACE FLOOR PLAN

FIRE ALARM SYSTEM ALERTING ZONE

NOT SPECIFIED

MAXIMUM OCCUPANCY LOAD

8 PERSONS

NET FLOOR AREA (m<sup>2</sup>)

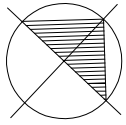
36.2 m<sup>2</sup>

DATE

2022-07-21

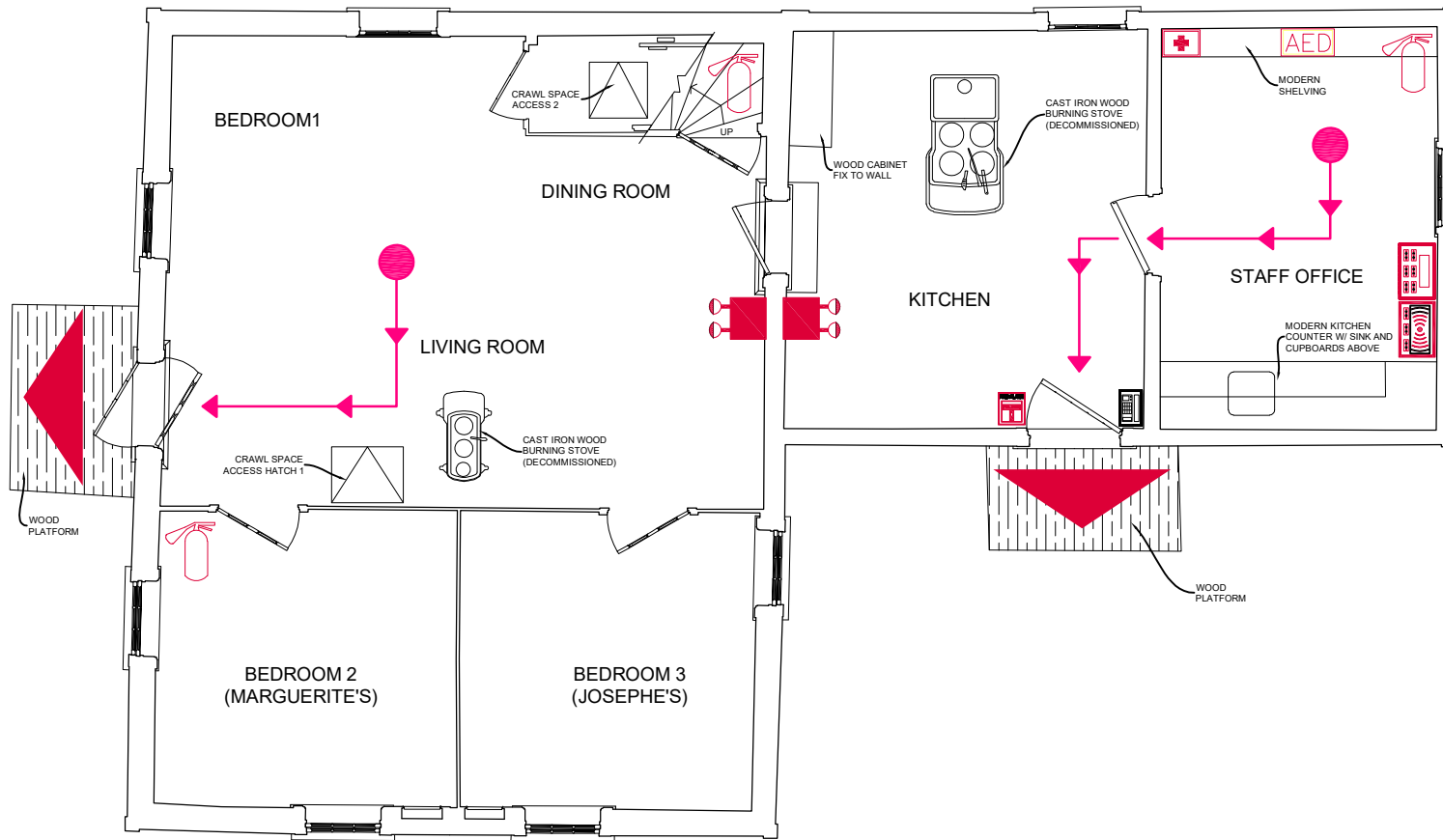
SCALE

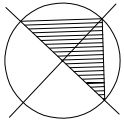
1:20



### SYMBOL LEGEND

	AED STATION/ UNIT
	BARRIER
	"BEST WAY OUT" PATHWAY
	ELECTRIC CONTROL
	ELECTRIC CONTROL - MAIN UNIT
	EMERGENCY LIGHT UNIT
	EXIT/ ENTRANCE
	FIRE ALARM - MAIN PANEL/ ANNUNCIATOR PANEL
	FIRE ALARM - CENTRAL REPORTING UNIT
	FIRE ALARM - PULL STATION
	FIRE EXTINGUISHER
	FIRST AID KIT
	INTRUSION ALARM SYSTEM - KEYPAD





### SYMBOL LEGEND

	AED STATION/ UNIT
	BARRIER
	"BEST WAY OUT" PATHWAY
	ELECTRIC CONTROL
	ELECTRIC CONTROL - MAIN UNIT
	EMERGENCY LIGHT UNIT
	EXIT/ ENTRANCE
	FIRE ALARM - MAIN PANEL/ ANNUNCIATOR PANEL
	FIRE ALARM - CENTRAL REPORTING UNIT
	FIRE ALARM - PULL STATION
	FIRE EXTINGUISHER
	FIRST AID KIT
	INTRUSION ALARM SYSTEM - KEYPAD

